UGANDA 1:50,000

BUDADIRI

Sheet 54/4
(Kenya Sheet 74W/4)

Refer to this map as:-		
	Series.	Y732
	Sheet. (Kenya 74W/4)	54/4
	Edition.	I-U.S.D.

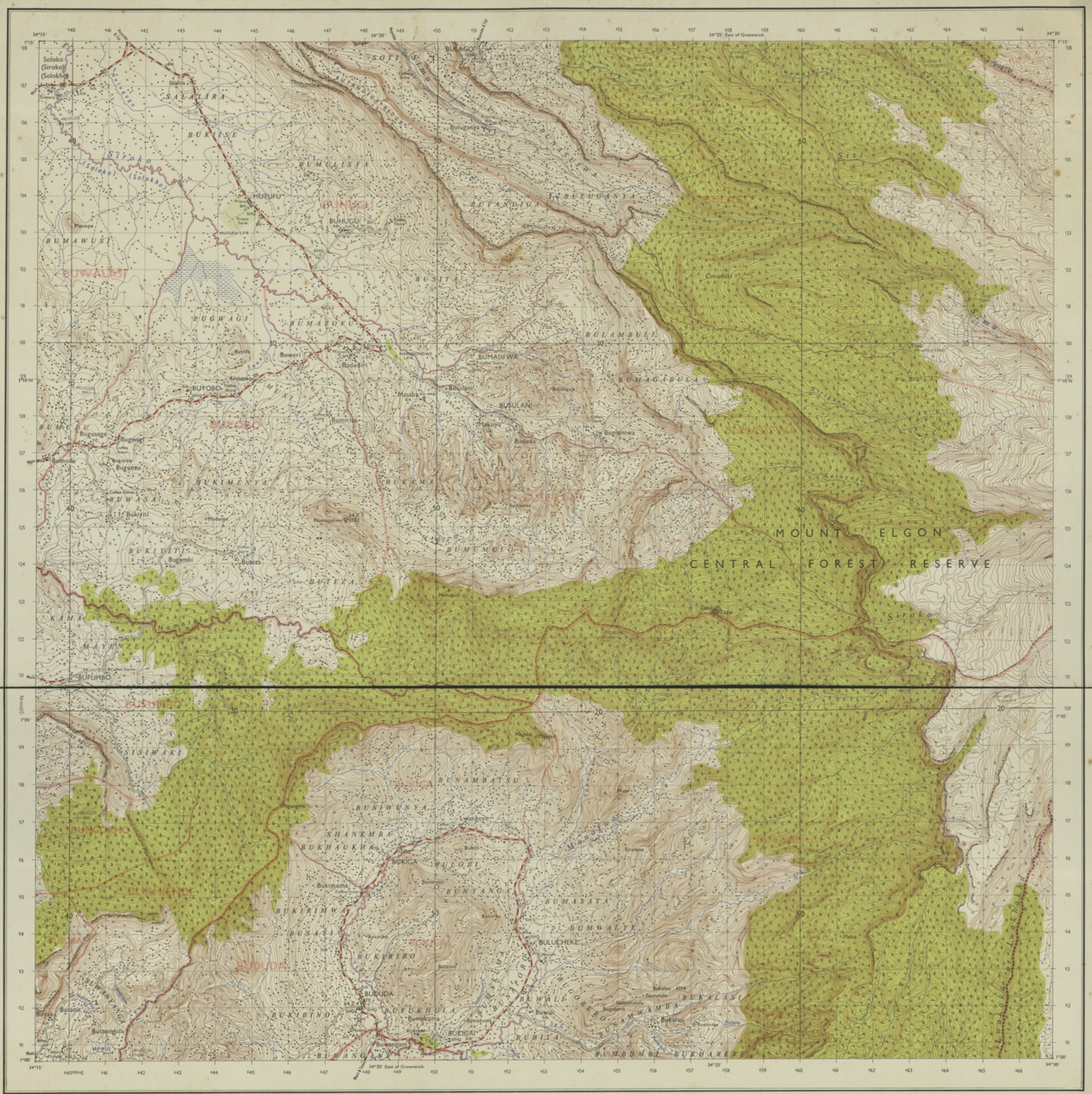

U.S.D. (Series Y732)
Edition I U.S.D.
Published by the Department of Lands and Surveys, Uganda, 1963.

© COPYRIGHT UGANDA GOVERNMENT

SCALE 1:50,000

1 inch to approximately 0·8 miles — 1 Mile to approximately 1·27 inches

Mile ¼ ½ ¾ 0 1 2 3 4 5 6 7 8 9 10 Miles
Feet 2000 0 2000 4000 6000 8000 10000 12000 14000 16000 18000 20000 22000 24000 26000 28000 30000 32000 34000 36000 38000 40000 42000 44000 46000 48000 50000 Feet
Metres 1000 500 0 1 2 3 4 5 6 7 8 9 10 11 12 13 14 15 Kilometres

HEIGHTS IN FEET

Printed by the Department of Lands and Surveys, Uganda.
2700 – 1/63

Map users are invited to inform the Director of the Department of Lands and Surveys, P.O.Box 1, Entebbe, of any errors or additions.

ADMINISTRATIVE DIVISIONS

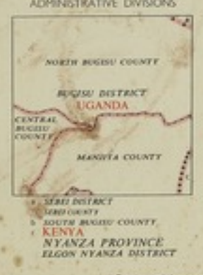

CONSTRUCTION

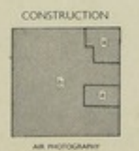

AIR PHOTOGRAPHY
a JANUARY 1959
b JANUARY-FEBRUARY 1960

INDEX TO ADJOINING SHEETS

54/1 BUKEDEA	54/2 KAPCHORWA	55/1 KAPRORON
UGANDA 54/3 MBALE	54/4 (Kenya 74W/4) BUDADIRI	74/3 (Kenya 75/3) ELGON
64/1 NAGONGERA	64/2 (Kenya 87/2) BUSIA	KENYA 88/1 KIMILILI

SHEET HISTORY

Constructed, drawn and photographed by Directorate of Overseas Surveys 1961 (D.O.S. 4261)
Field Survey Data supplied by D.O.S and Lands and Surveys Department, Uganda.
Air Photography by Fairey Air Surveys Ltd., January - February 1960 and R.A.F. January 1959.
Field revision by Lands and Surveys Department, Uganda. 1961.

Refer to this map as:-		
	Series.	Y732
	Sheet. (Kenya 74W/4)	54/4
	Edition.	I-U.S.D.

Built-up Areas
Villages
Huts
All Weather Roads :- Bound Surface — Macadam
" " " Loose Surface — Road Number A 17
Dry Weather Roads — Culvert, Bridge
Main Tracks (Motorable)
Other Tracks and Footpaths
Railways, Station, Siding, Level Crossing — Stn, LC
" Light
Airfield Runways :- Bound
" " Murram
" " Grass
Telephone Line
Power Transmission Line
Antiquity — Fort Church
Mineral Workings
Mosque, Church — + Ch
Contours (V.I. 50 ft) — Depression

Boundaries :- International or Territorial
" Provincial
" District
" County, Saza, Division, Municipality or Township
" Sub-County, Ward, Gombololo or Location — MOLO
" National Park, Game Reserve or Nature Reserve
Boundary Pillar
Trigonometrical Station :- Primary — Pillar △, Ground Station △
" " Secondary ▽ ▽
" " Other ○ ○
Heights in Feet (Ground Level) — 4763
Air Photo Principal Point with Sortie No. — 449UG/7 010

Forest
Palms
Bamboo
Plantation :- (Coffee C Sisal S Sugar Su Wattle W Cashew Nut CN)
Scrub, Bush
Bush and Scattered Trees
Swamp Forest
Swamp, Marsh, Bog
Papyrus Swamp
Mangrove
Seasonal Swamp, Areas Liable to Flood
Borehole, Waterhole, Well, Spring — O BH O WHD W OS

Watercourses, Intermittent, Sand or Mud, Lava, Crater, Pond, Sub-surface Dam, Windpump, Waterfall, Rapids, Quarry, Dam, Bridge, Sand Dunes, Lake, Ford, Rapids, Waterfall, Stony, Outcrop Rock, Cliffs, Boulder Rock, Flat Rock, Cairn, Fish Traps, Lighthouse

ABBREVIATIONS

ADC	African District Council	Hosp	Hospital	PWD	Public Works Department
CFR	Central Forest Reserve	LFR	Local Forest Reserve	RH	Rest House
Ch	Church	Mkt	Market	Sch	School
Ct Ho	Court House	MoW	Ministry of Works	SHQ	County or Saza Headquarters
DC	District Commissioner	PC	Provincial Commissioner	T	Telephone
Disp	Dispensary	PO	Post Office	Tg	Telegraph
GHQ	Sub-County, Ward, Gombololo or Location Headquarters	PP	Police Post	TC	Trading Centre
		PS	Police Station		

The representation on this map of a Road, Track, or Footpath, is no evidence of the existence of a right of way.

This map is NOT an authority on the delimitation of boundaries.

District Vegetation Boundaries are shown as a dotted line.

Grid North
True North
Magnetic North
2°28'
7°37'
0°2'

At Sheet Centre
Magnetic Variation as at January 1960
Annual Change : Negligible

Grid :-	U.T.M. Zone 36
Projection :-	Transverse Mercator
Spheroid :-	Clarke 1880 (Modified)
Unit of Measurement :-	Metre
Meridian of Origin :-	33°00' East of Greenwich
Latitude of Origin :-	Equator
Scale Factor at Origin :-	0·9996
False Co-ords of Origin :-	500,000m Easting Nil(at Northing)
Datum :-	New (1960) Arc

The numbered lines indicate the 1,000 metre Universal Transverse Mercator Grid Zone (Clarke 1880 (Modified) Spheroid). The last three digits of the number are omitted.

GRID ZONE DESIGNATION	TO GIVE A GRID REFERENCE ON THIS SHEET
36N	LETTERS / FIGURES — See 100,000m SQ. IDENTIFICATION: Flip as practical to the another co-ordinate figure to the margin. Then are the finding full co-ordinates via NORTH
100,000m SQ. IDENTIFICATION: XS	PAY ATTENTION TO LARGER MARGINAL FIGURES AND TO THOSE PRINTED ON THE FACE OF THE MAP. 1st 100
	POINT ▽ 54 X 7 — LETTERS XS
	EAST: Take west edge of square to which point lies and read the figure printed opposite this line (on north or south margin) or on the line itself (on the face of the map). Estimate tenths eastwards to point. — 47
	NORTH: Take south edge of square in which point lies and read the figure printed opposite this line (on east or west margin) or on the line itself (on the face of the map). Estimate tenths northwards to point. — 25
	REFERENCE XS 475 251
Unit ..... Metre	Square ..... 100m Reference to nearest 10m