13 I 1/67
36.1.6
Ки 40/IX-4
Кгрф 24/III-4

Atlas
zu Ledebours Reisen.

Berlin, bei G. Reimer.

Ки 40/IX-4

КНИГА ИМЕЕТ
Отдел печатных | Выпуск | В перепл. един. соедин. №№ вып. | Таблиц | Карт | Иллюстр. | Служебн. №№ | №№ списка и порядк. зап. | 9
Ки 936/1025

SITUATIONS-CHARTE
von einem Theil des kleinen Altai.
Reisen des Staatsraths Ledebour
Reisen des Dr Bunge
Baschalatzkische Alpen
Plateau des Korgon
Cholsunsche Alpen
Chinesische Grenze
Kolywan
Schlangenberg
USTKAMENOGORSK
BUCHTARMINSK
Listwaga
Fykalka
Tarchansky
Bobrowskoi
Irtisch
Tolezkoi See oder Altin Kul
Aigulaksches Gebirge
Kokainschen Alpen
Turgusundische Alpen
Utbindische Alpen
Grammatucha
Buchtarminskysche Grube
Malei-Narymsk
Narym
Jasowa
Trchingistei
Buchtarma
Werst

Profile
zu der Charte des
kleinen Altai.

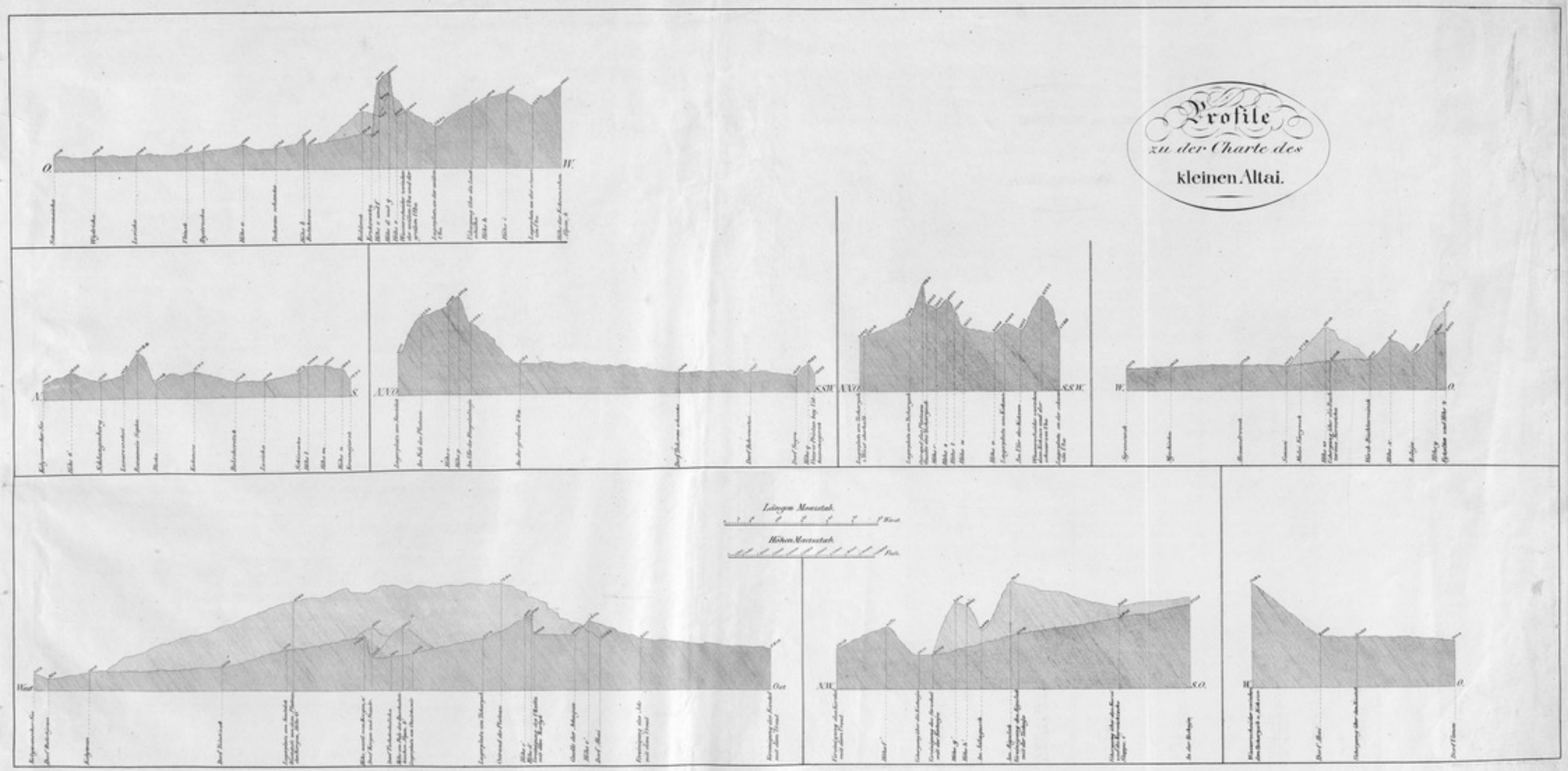

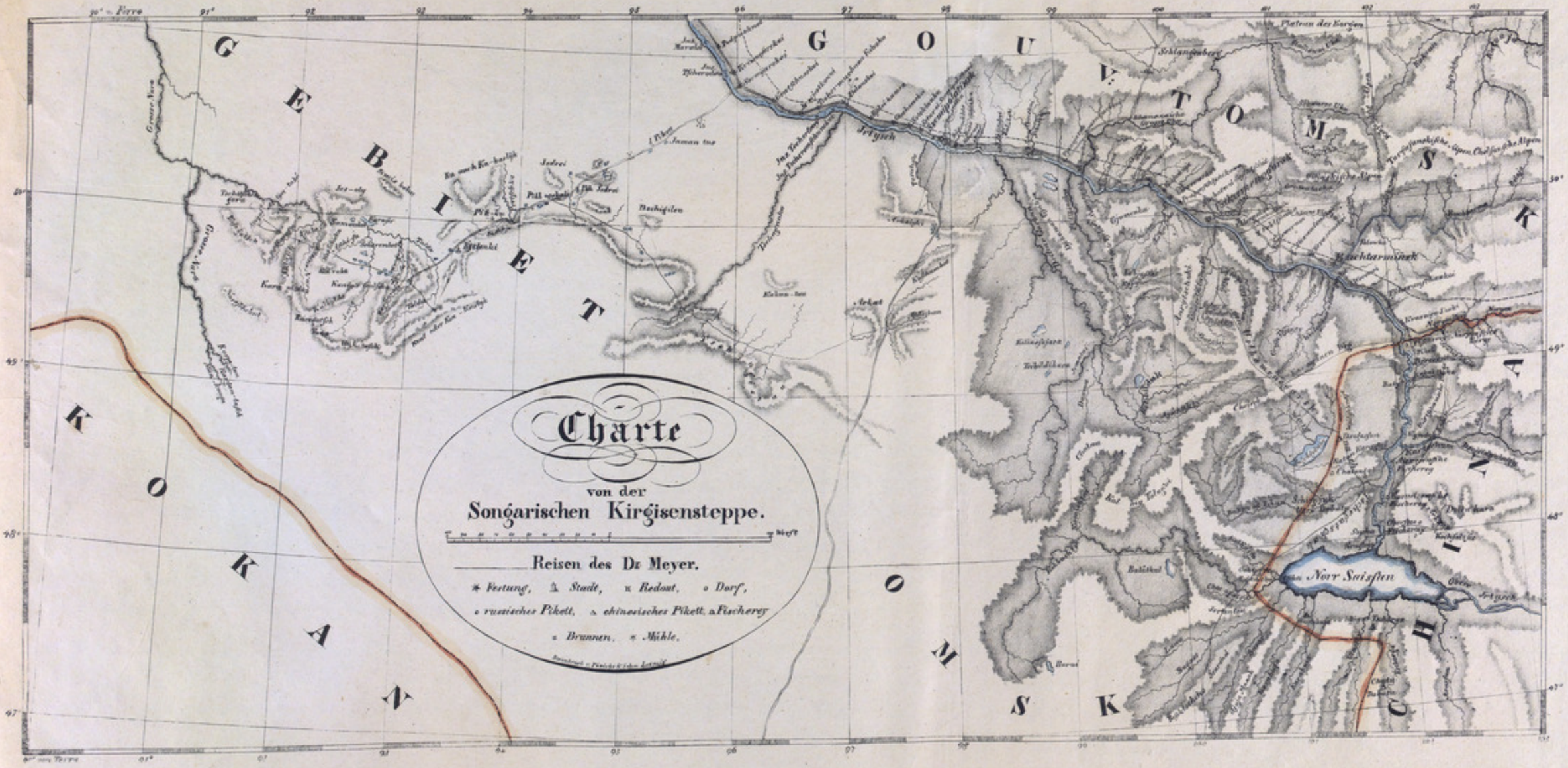
Charte
von der
Songarischen Kirgisensteppe.
Reisen des Dr Meyer.
Festung, Stadt, Redout, Dorf,
russisches Pikett, chinesisches Pikett, Fischerey
Brunnen, Mühle.
GEBIET
KOKAN
GOUVT. OMSK
TOMSK
Norr Saisfen
Jrtysch
Omsk
Tschuguchak
Platean des Kargen
Schlangenberg
Jedrei
Bachigilen
Arkat
Barnaul
Ob
Jrtysch







TAF. X.



TAF. IX.

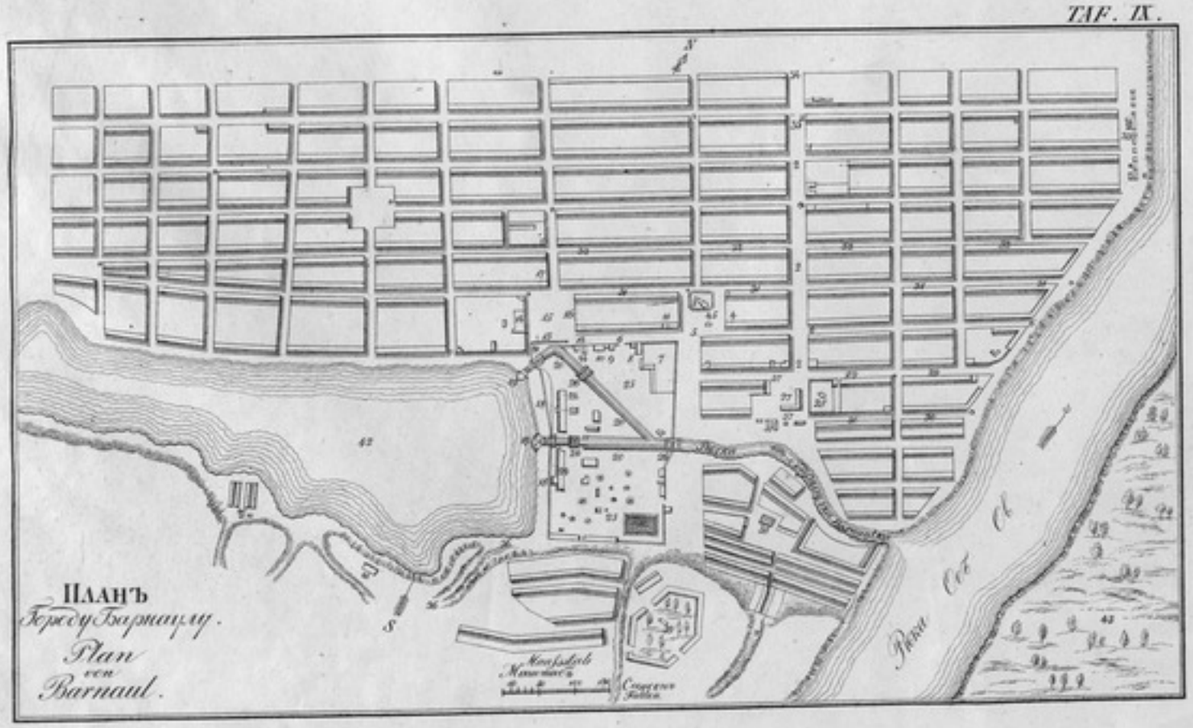

TAF. XI.



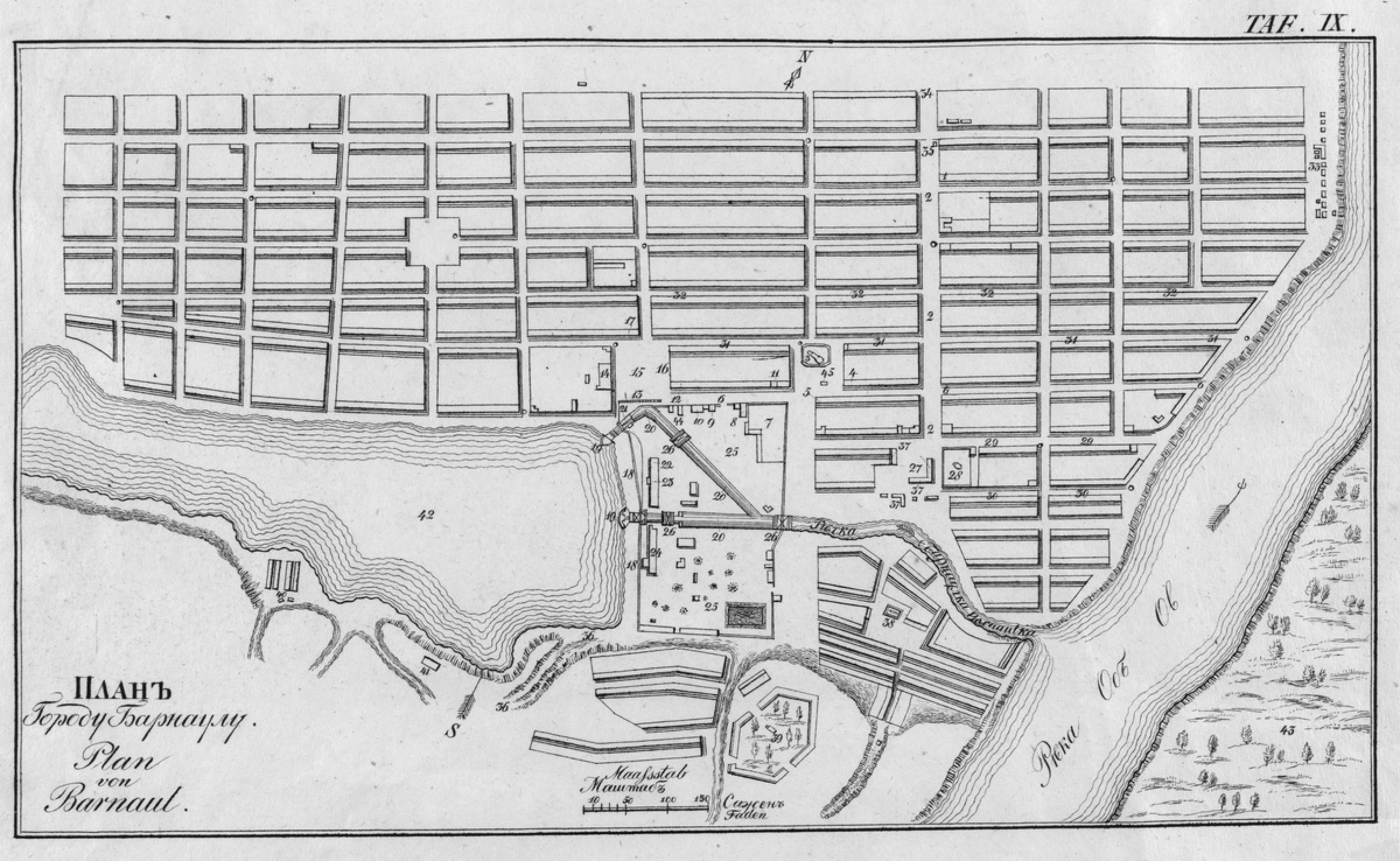
ПЛАНЪ
Городу Барнаулу.
Plan
von
Barnaul.
Maafsstab
Маштабъ
10 50 100 150
Саженъ
Faden
Рѣка Обь
Рѣка Обь
Рѣка Барнаулка
N
S

Neue Schmelzhütte in Barnaul.



Училище Барнаульскаго завода Bergschule



Лазаретъ въ. Барнаулѣ.
Lazareth in Barnaul.



1 2 3 4 8 Саженъ Faden
1 2 3 арш Arschine

Богодѣльня Барнаульскаго завода.
Invalidenhaus.



1 2 3 арш. Arschine.
1 2 3 4 5 10 Саженъ. Faden.

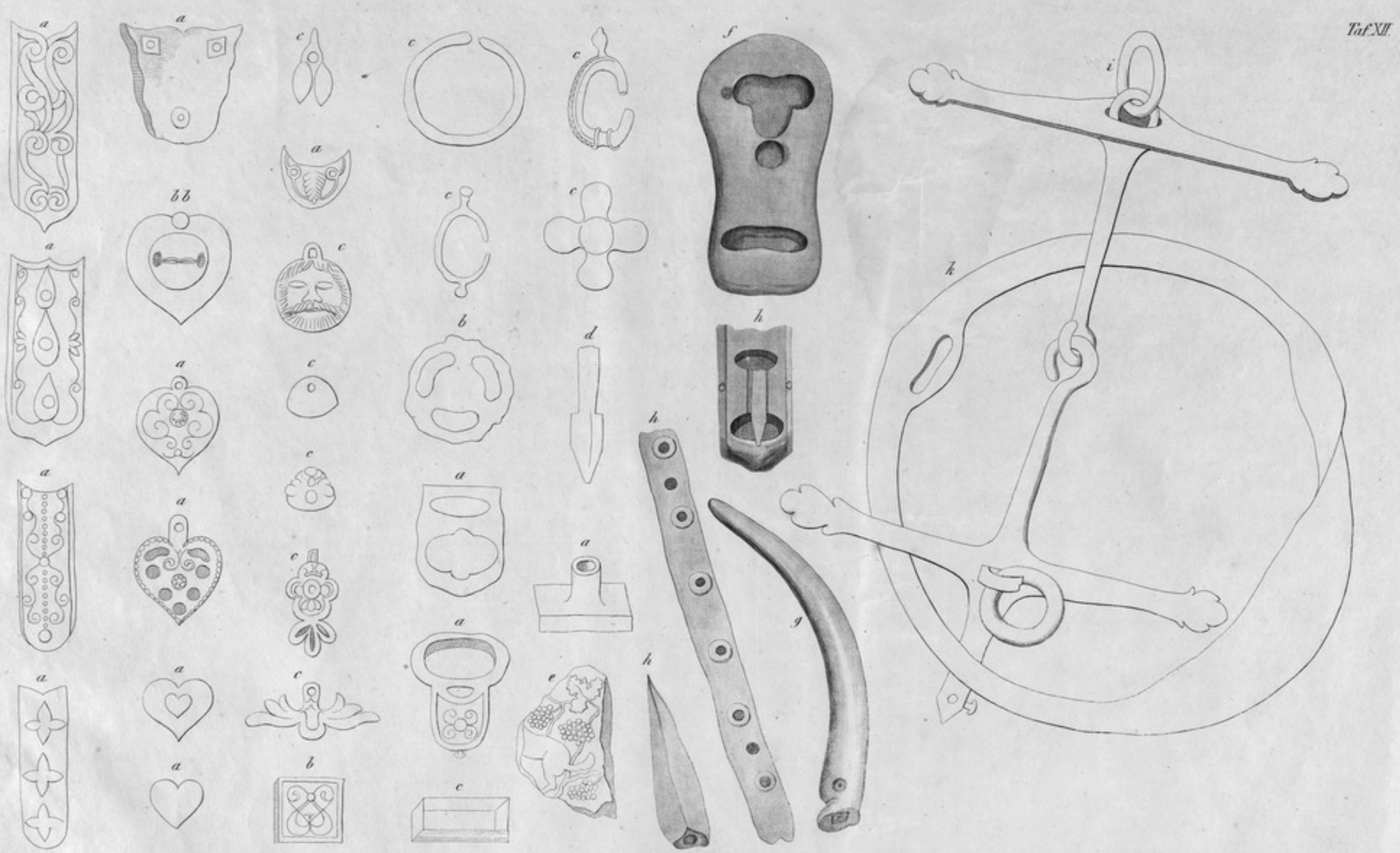
Taf. XII.



Thierfiguren an einem Felsen des Dilen Kara



Kirgisischer Pflug



Aus den Ruinen von Abbaikit

Temperatur von Barnaul

55° 20' N Br.

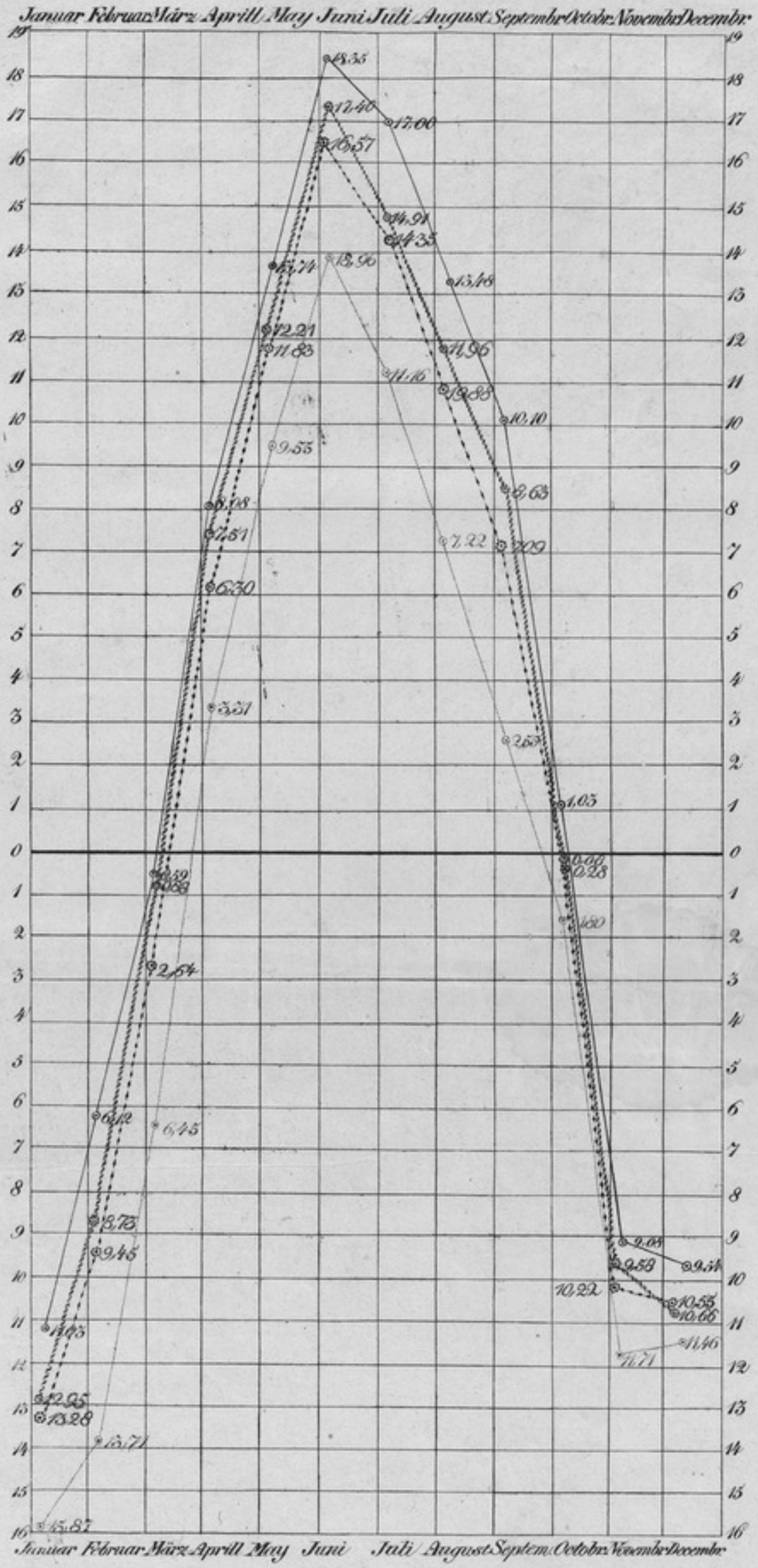

1 Temperatur um 6 Uhr Vormittags.
2 Temperatur um 12 Uhr Vormittags.
3 Temperatur um 6 Uhr Nachmittags.
4 Temperatur aus allen Beobachtungen.