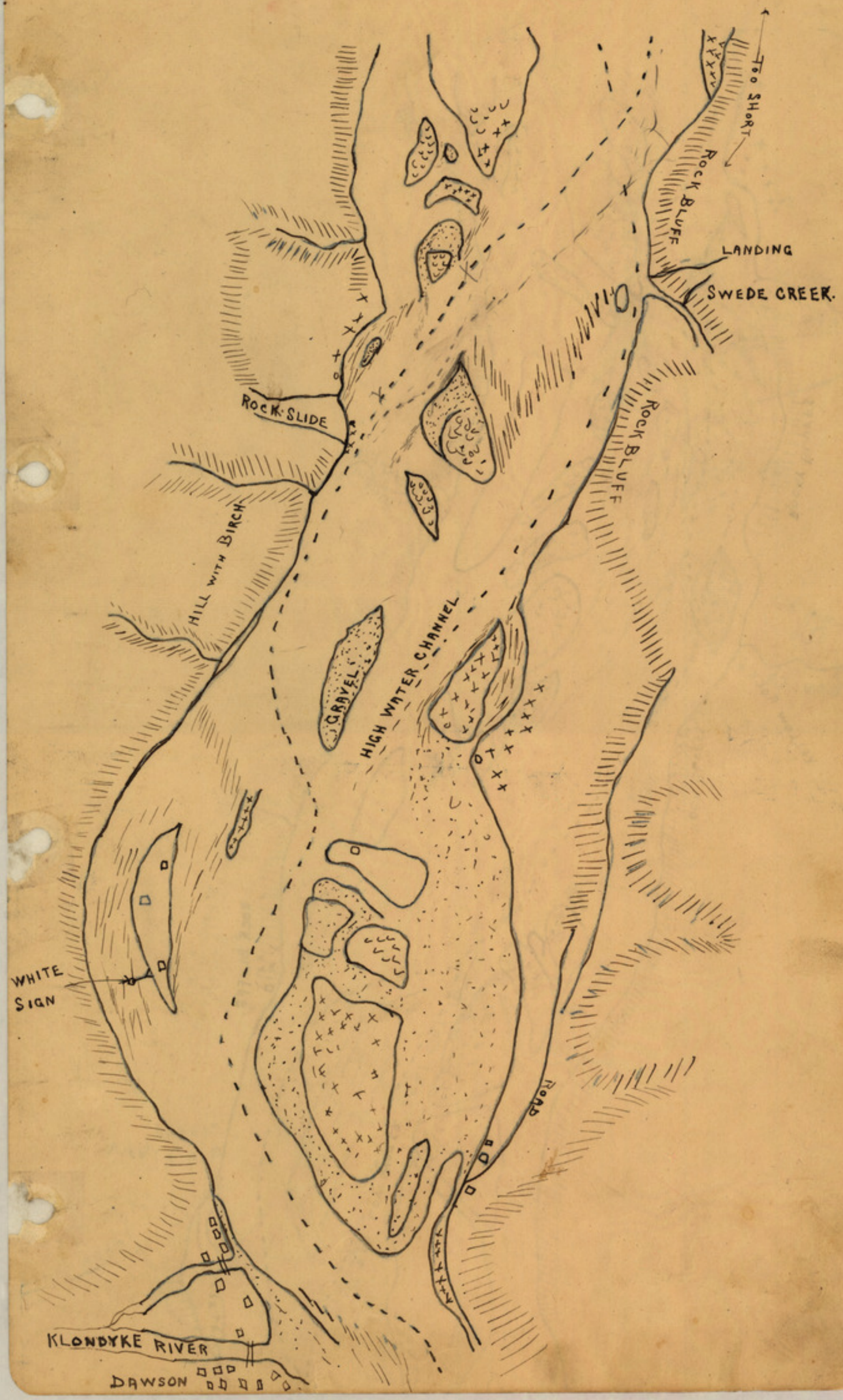
TOO SHORT
ROCK BLUFF
LANDING
SWEDE CREEK.
ROCK SLIDE
ROCK BLUFF
HILL WITH BIRCH
GRAVEL
HIGH WATER CHANNEL
WHITE SIGN
KLONDYKE RIVER
DAWSON

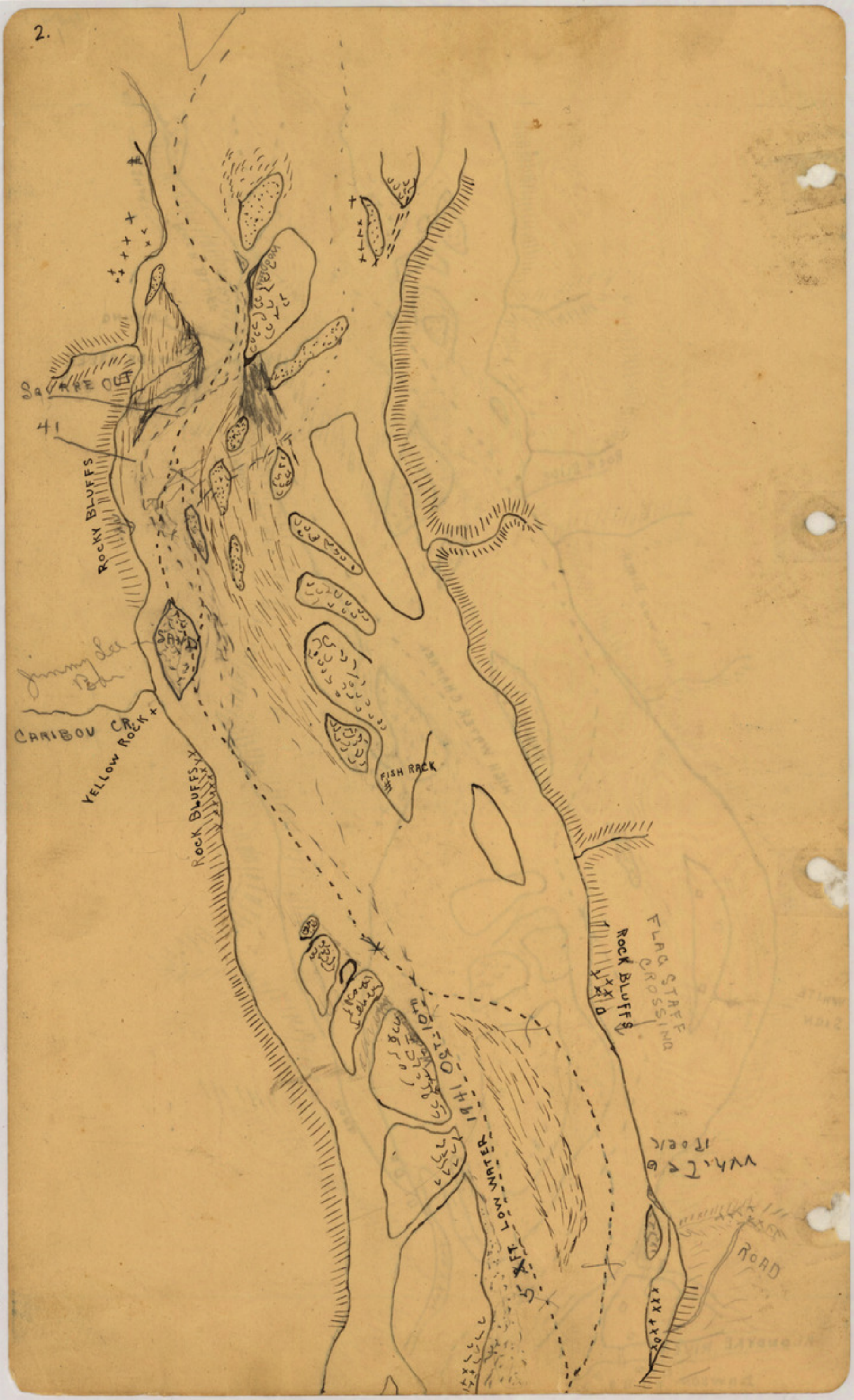
SQUARE OLD
41
ROCKY BLUFFS
SAND
CARIBOU CR.
YELLOW ROCK
ROCK BLUFFS
FISH RACK
ROCK BLUFFS
FLAG STAFF CROSSING
ROAD

Running Time Hootalinqua to Dawson

Str Yukon Season 1926

Hootalinqua	To	Little Salmon	4 Hrs	55 Min		
Little Salmon		Carmacks	2	30		Wood Yard
Carmacks		Five Fingers	1	30		
Five Fingers		Rink Rapids		25		
Rink Rapids		Yukon Crossing		35		
Yukon Crossing		Hells Gate	3.	10		Do
Hells Gate		Britannia Creek	4	05		Do
Britannia Crk		Coffee Creek		50		
Coffee Crk		Thistle Crk	1	25		
Thistle Crk		White River		40		
White River		Stewart River		55		
Stewart River		Dawson	4	05		

II.

404.3
3.

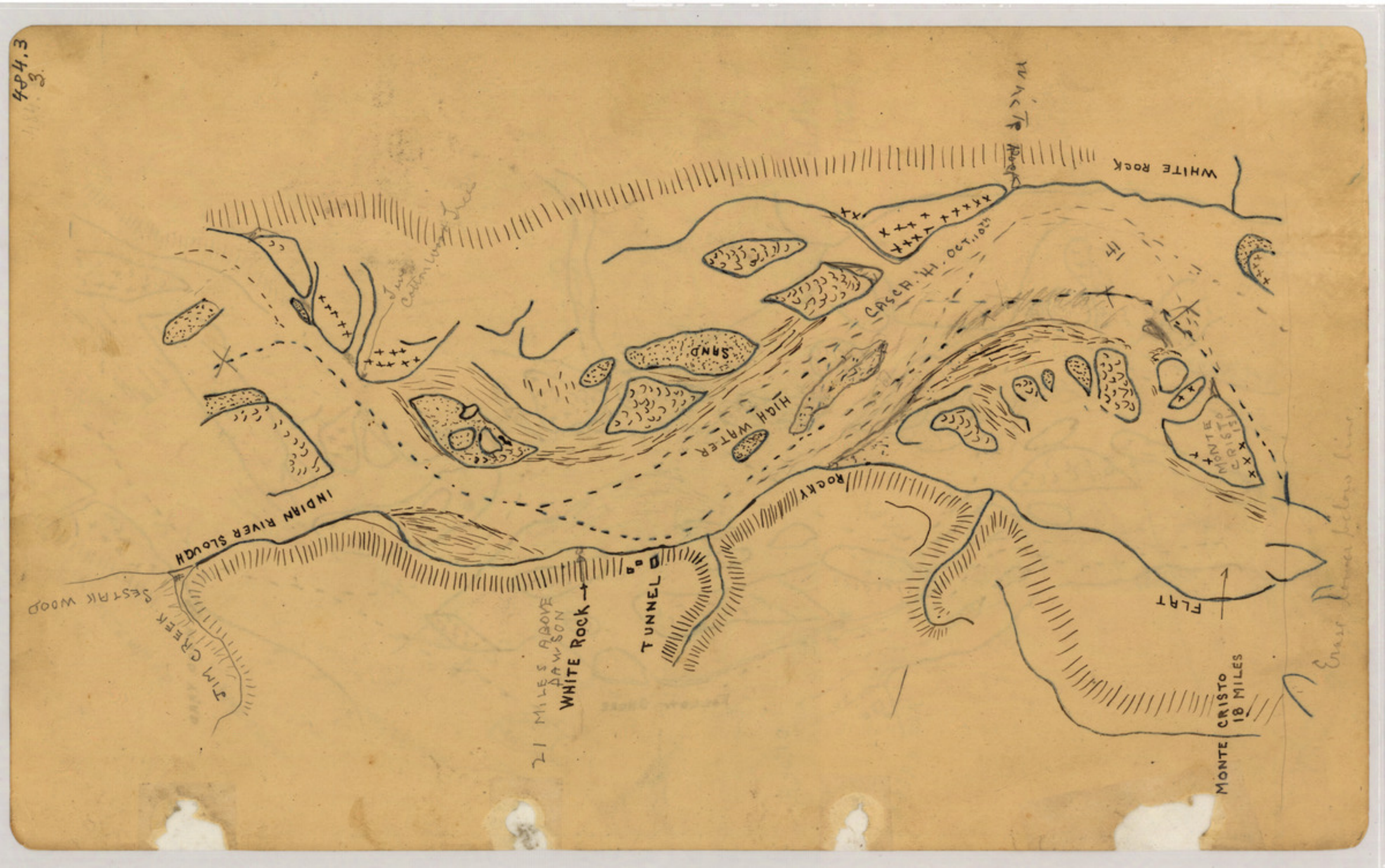
WHITE ROCK
CASCA. 41. OCT. 10TH
SAND
HIGH WATER
ROCKY
INDIAN RIVER SLOUGH
SESTAK WOOD
JIM CREEK
21 MILES ABOVE DAWSON
WHITE ROCK
TUNNEL
FLAT
MONTE CRISTO 18 MILES

4.
WINKLEMAN'S
WOOD. YARD
MEECHAM
FOLLOW SHORE
ROCK
DOG CREEK
CUT BANK
Should be re charted
cotton woods dry above slough 200 yd

5. 4844

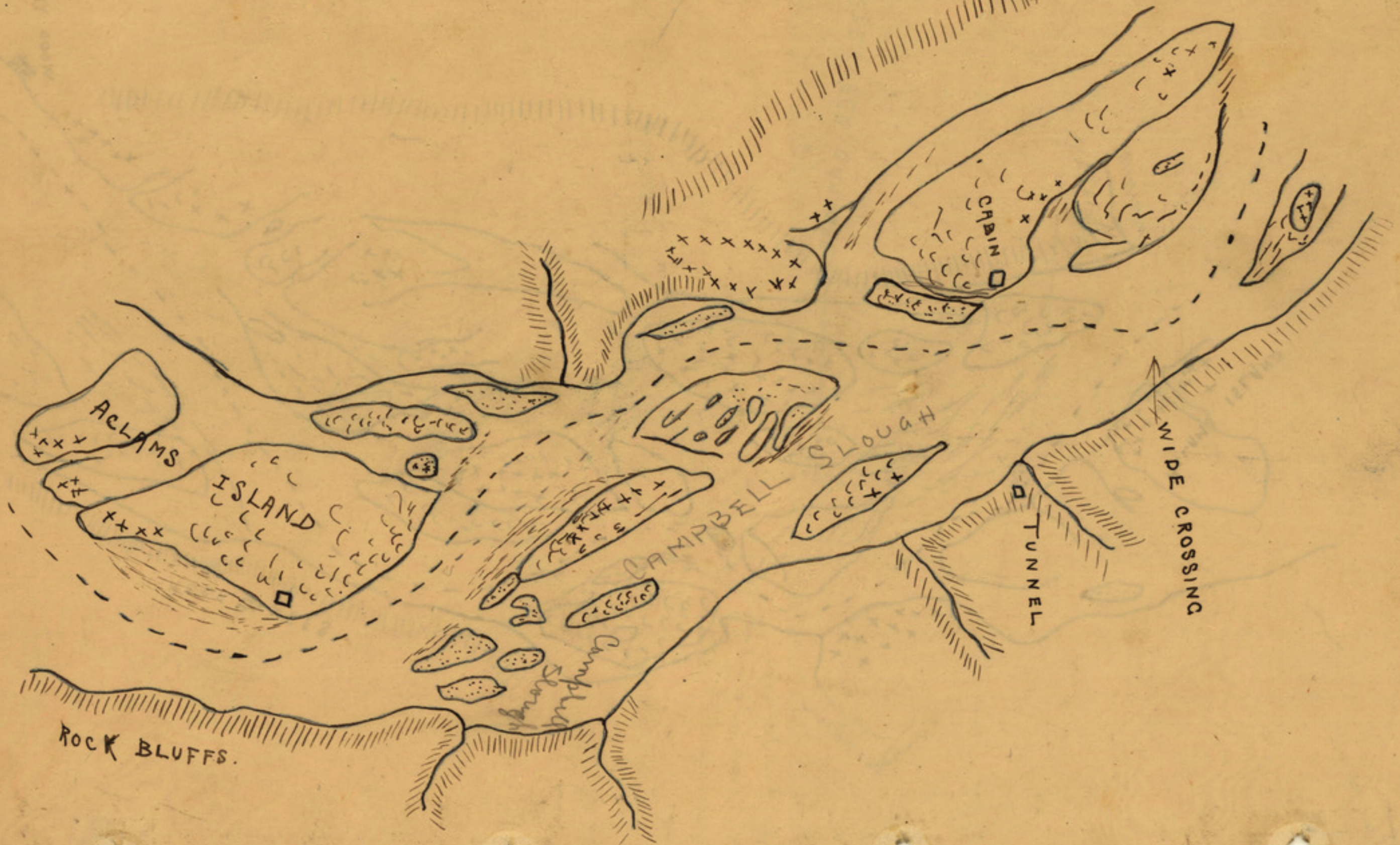
ACLAMS
ISLAND
CABIN
CAMPBELL SLOUGH
TUNNEL
WIDE CROSSING
ROCK BLUFFS.

484.5
7.

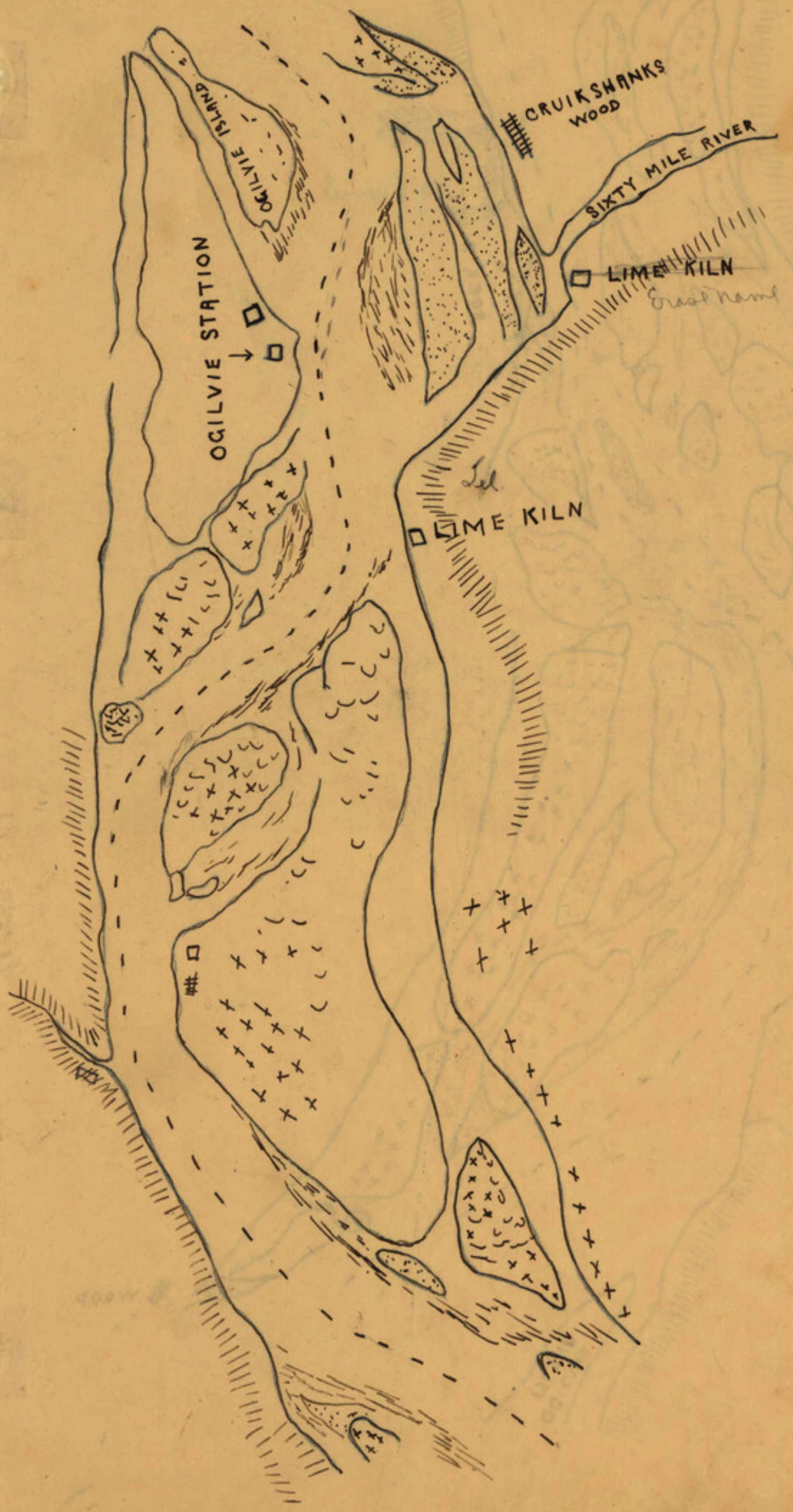
CRUIKSHANKS WOOD
SIXTY MILE RIVER
OGILVIE ISLAND
OGILVIE STATION
LIME KILN
Erase name
Tel
LIME KILN

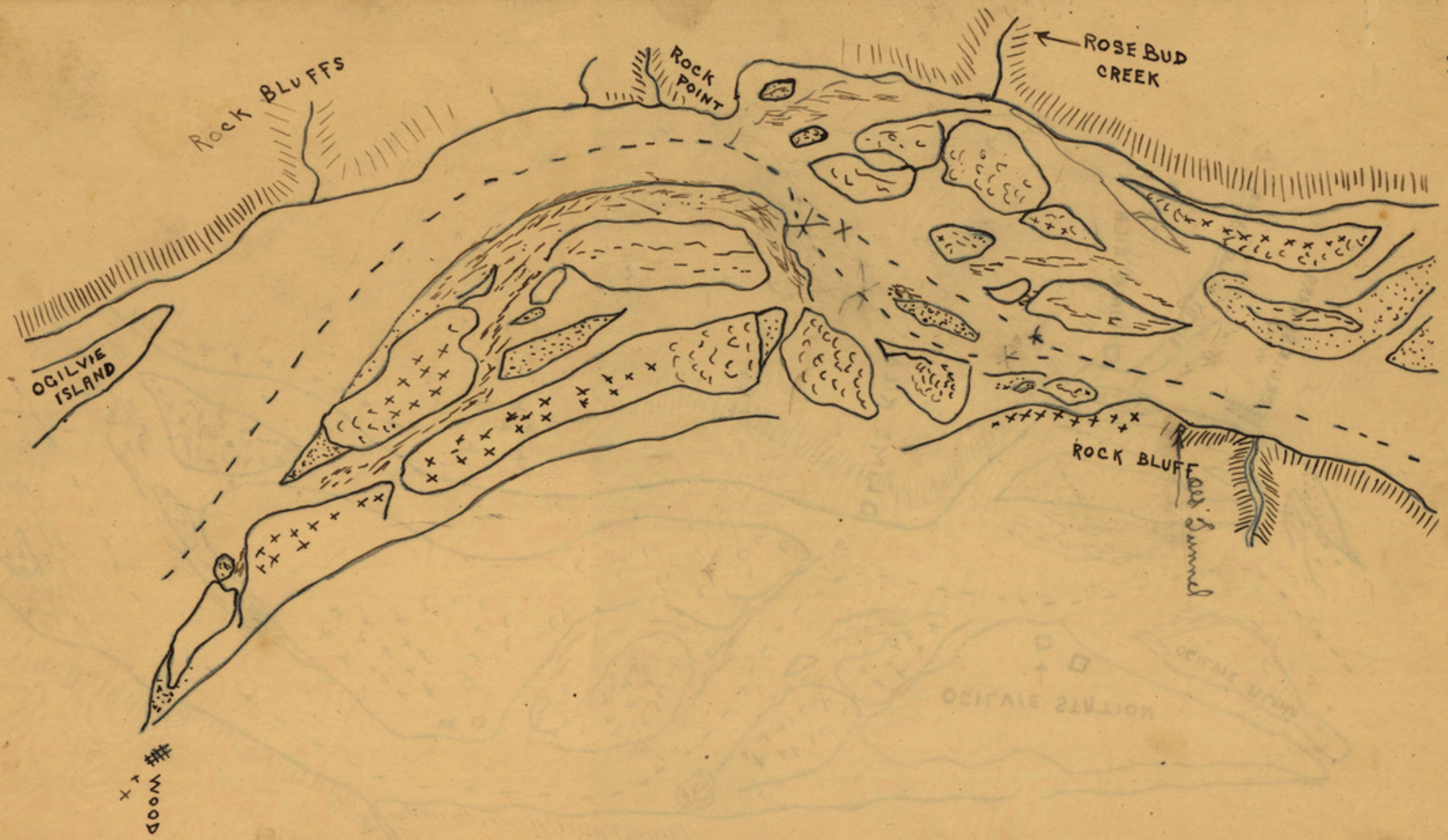
Rock Bluffs
Rock Point
Rose Bud Creek
Ogilvie Island
Rock Bluff
Wood

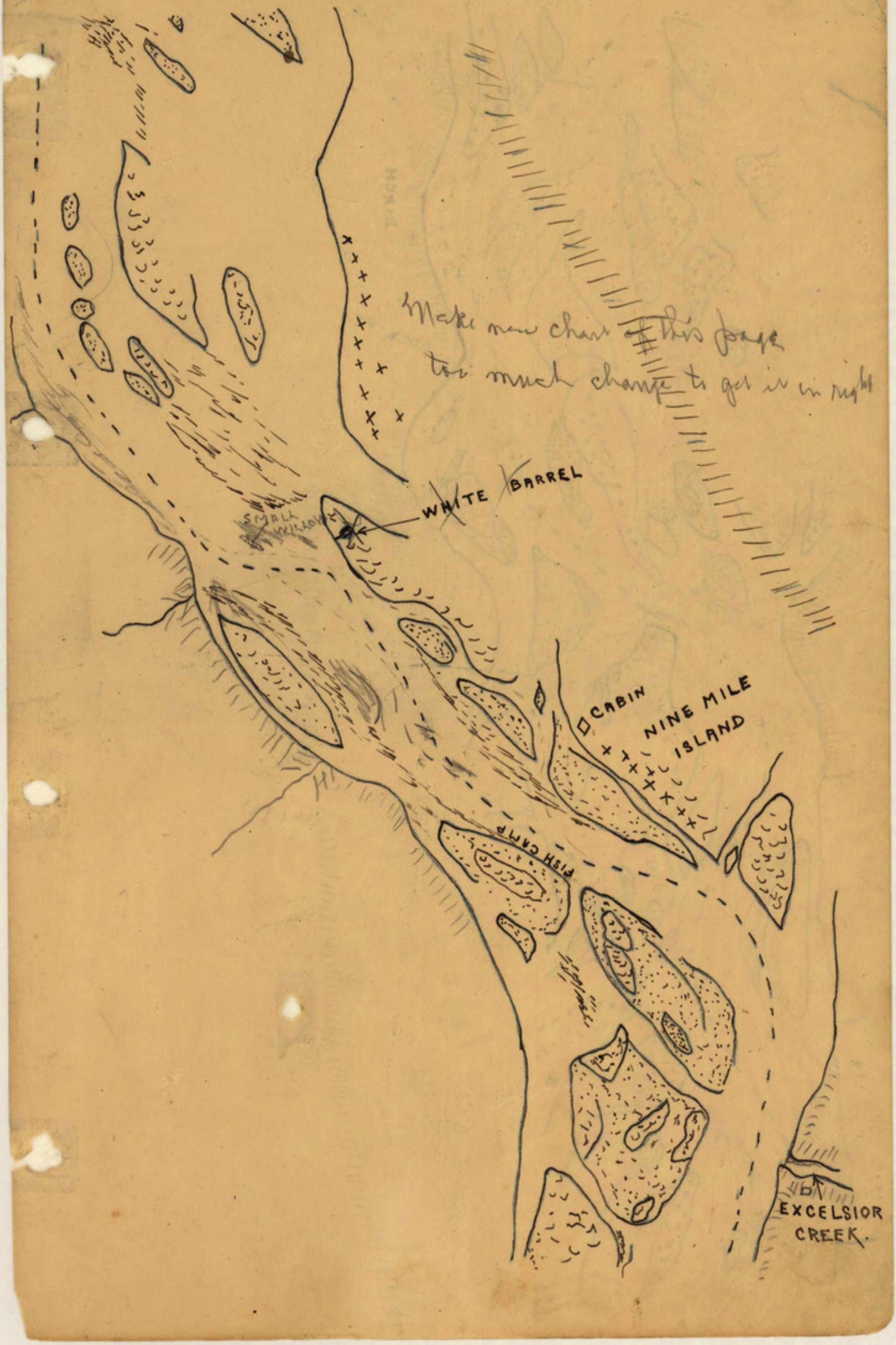
Make new chart of this page
too much change to get it in right
WHITE BARREL
SMALL WILLOW
CABIN
NINE MILE ISLAND
FISH CAMP
EXCELSIOR CREEK.

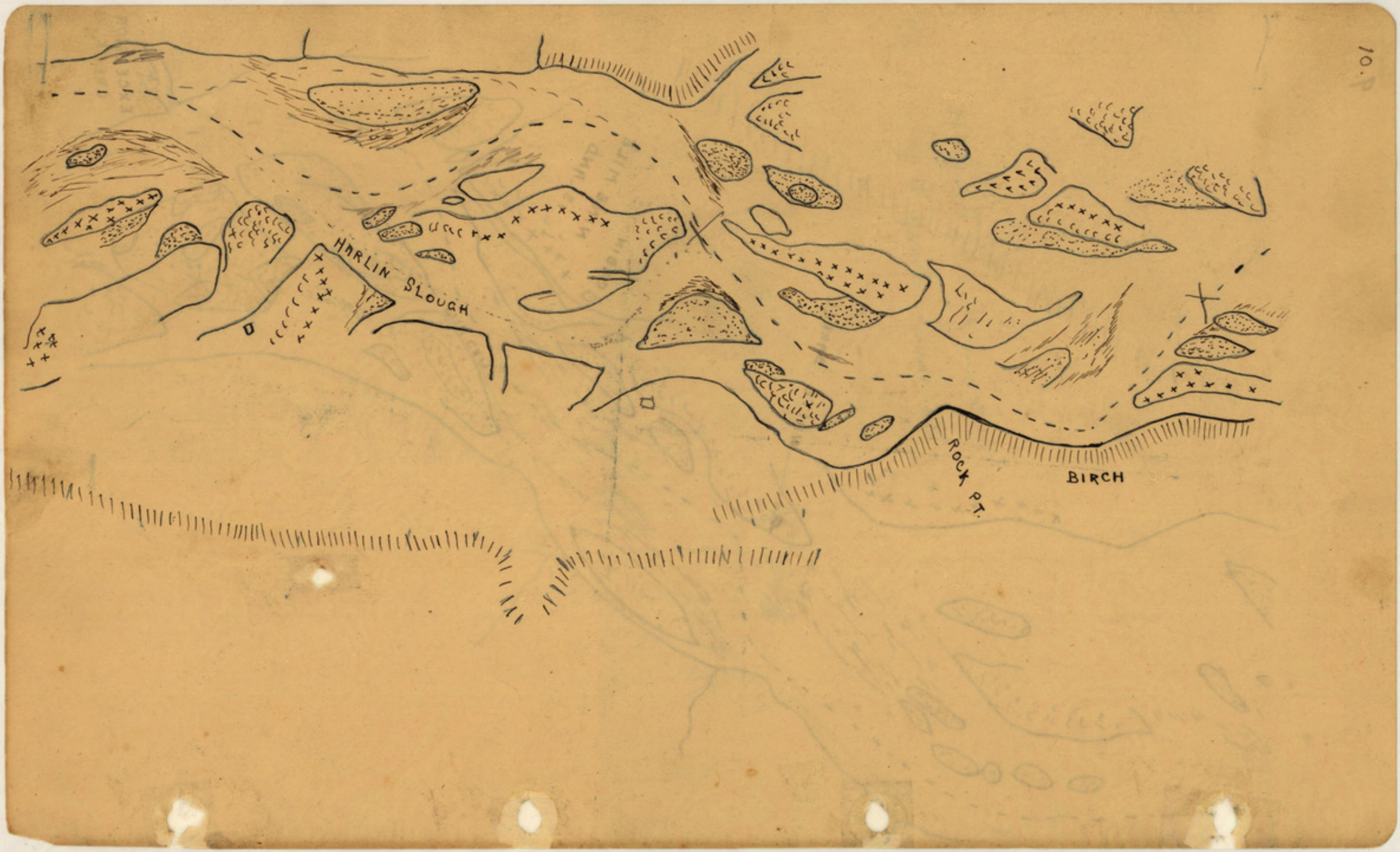
HARLIN SLOUGH
ROCK PT.
BIRCH

484.7
11.

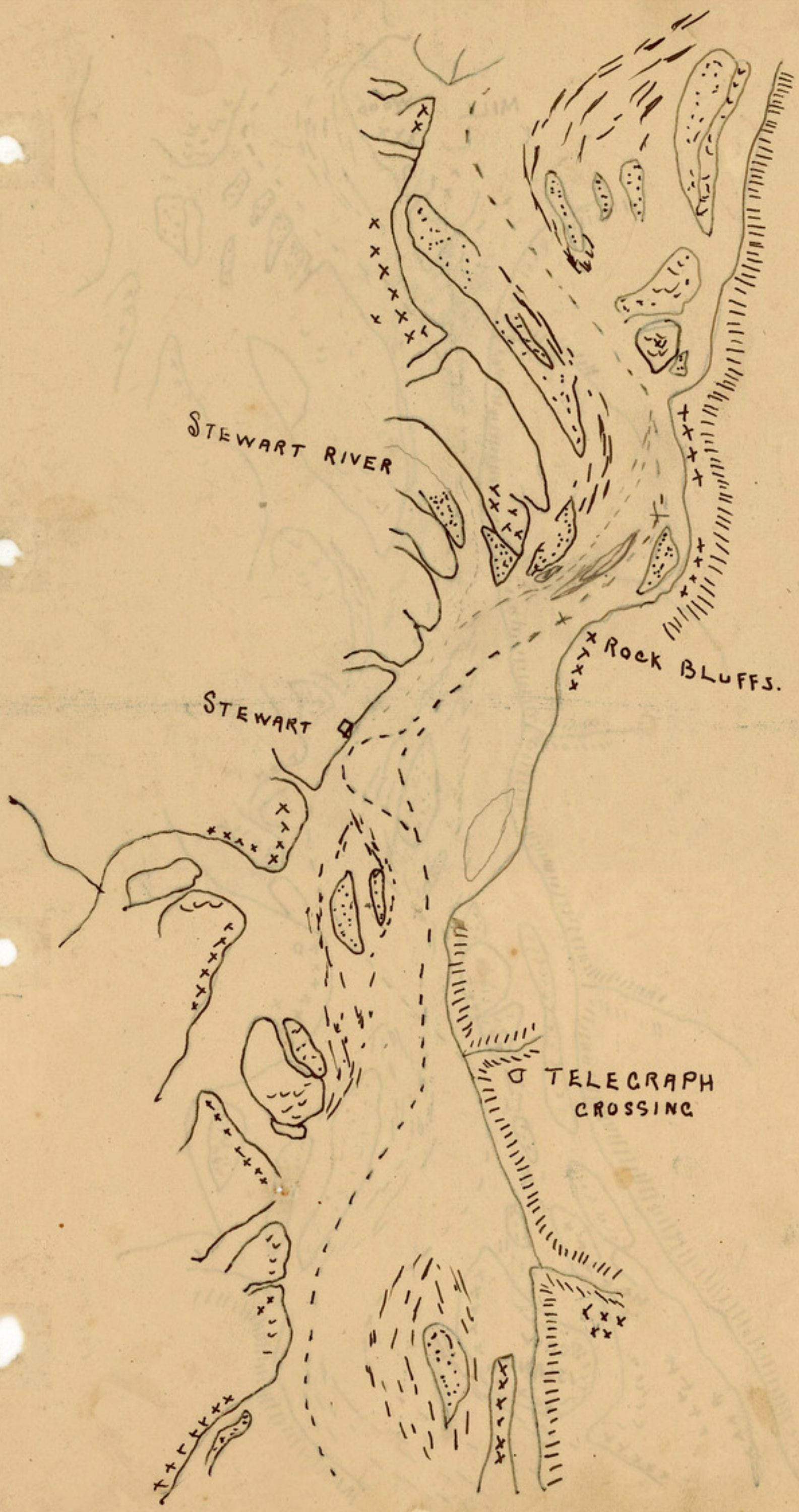

SCOW ISLAND
MILL
WOOD
COWLEY SLOUGH

484.8 ①
13.

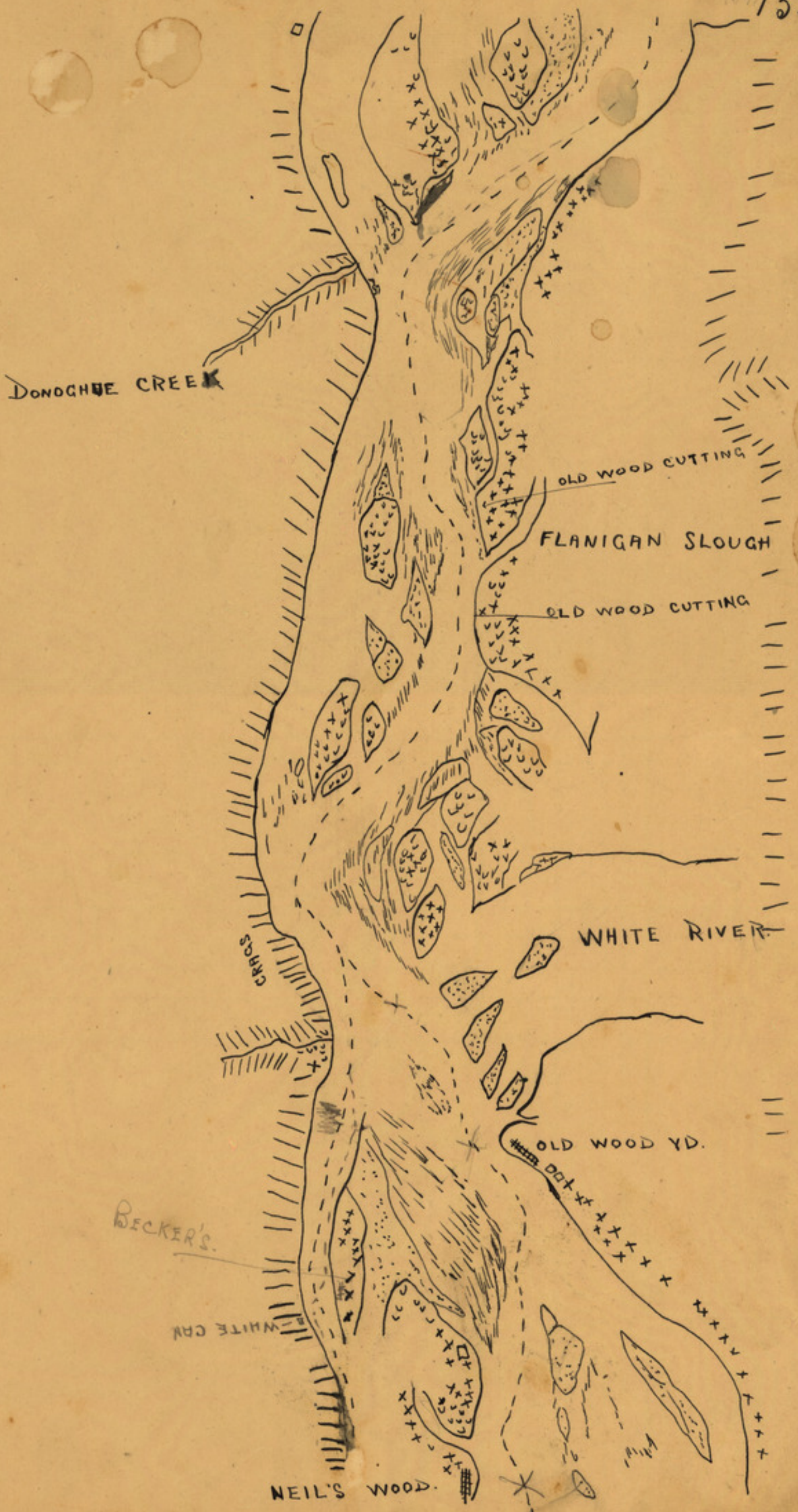
DONOGHUE CREEK
OLD WOOD CUTTING
FLANIGAN SLOUGH
OLD WOOD CUTTING
WHITE RIVER
CRAGS
OLD WOOD YD.
BECKER'S.
WHITE CAV
NEIL'S WOOD.

13. (2)

484.9

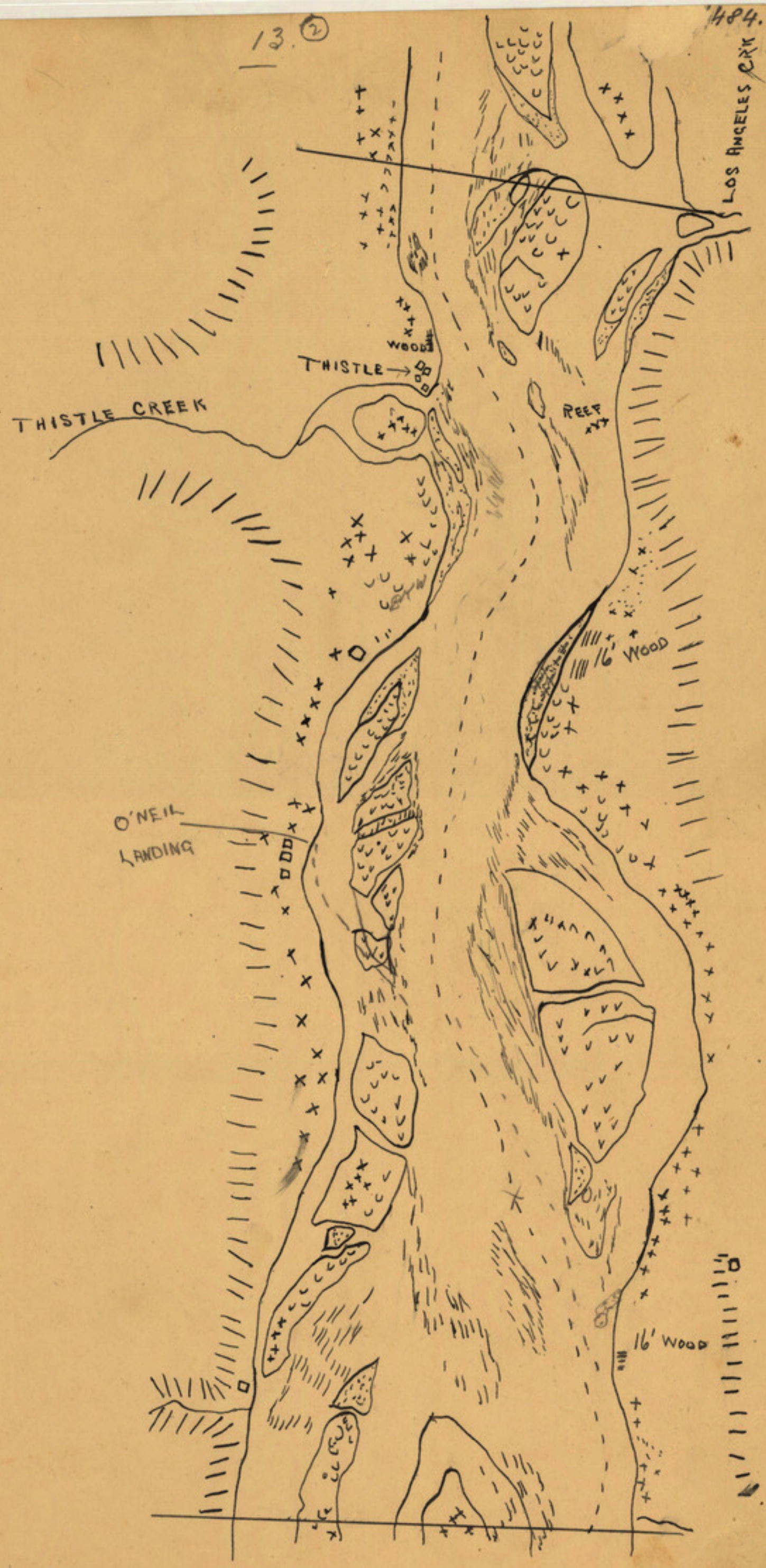

L5·71

484.10
484.14

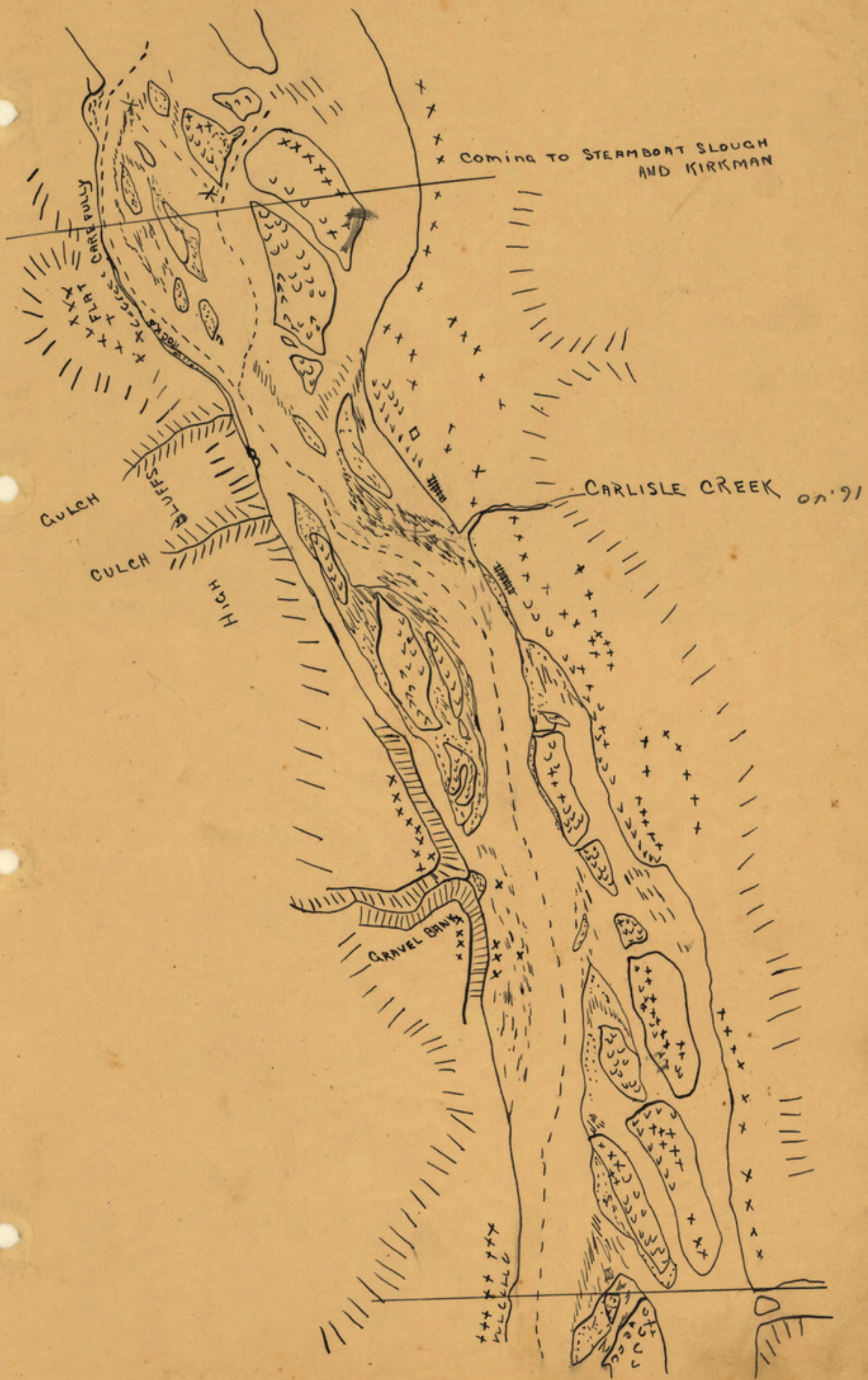
Coming to Steamboat Slough
and Kirkman
Flat Carefully
Gulch
Bluffs
Culch
High
Carlisle Creek
Gravel Bank

15.

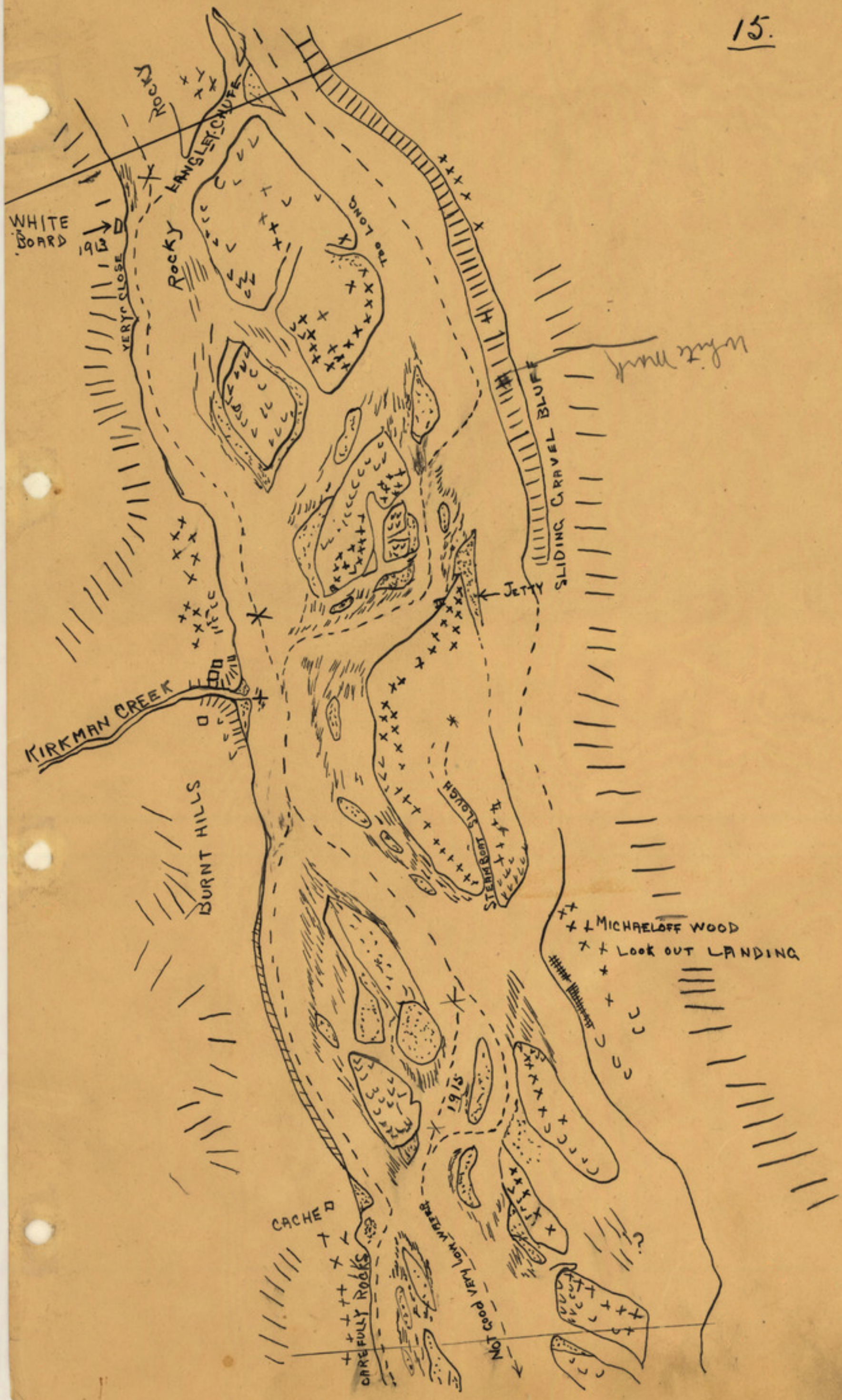
WHITE BOARD
1913
VERY CLOSE
ROCKY
ROCKY
LANGSLET CHUTE
TOO LONG
SLIDING GRAVEL BLUFF
JETTY
KIRKMAN CREEK
BURNT HILLS
STEAMBOAT SLOUGH
MICHAELOFF WOOD
LOOK OUT LANDING
1915
CACHED
CAREFULLY ROCKS
NOT GOOD VERY LOW WATER
?

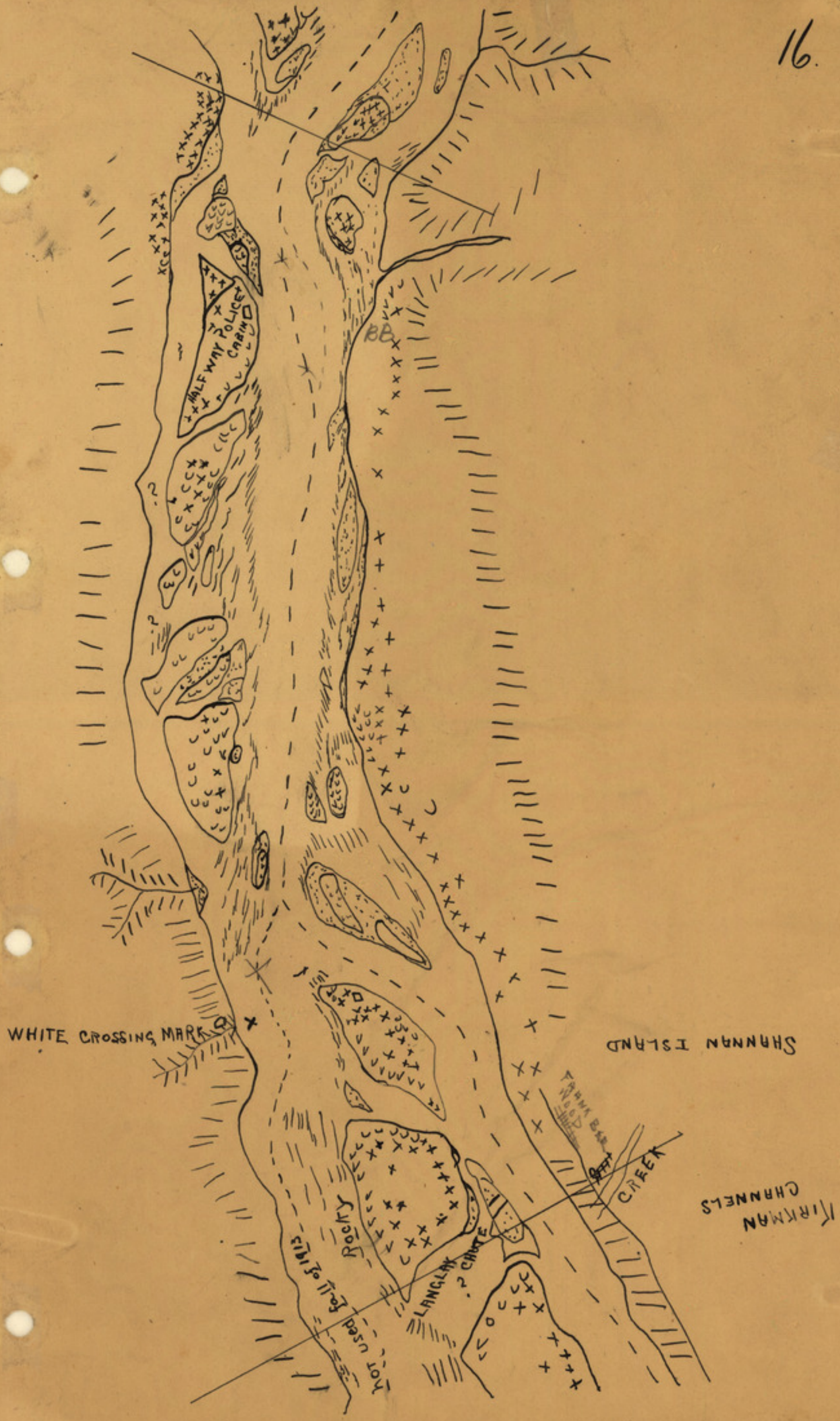
HALF WAY POLICE CABIN
BB
WHITE CROSSING MARK
SHANNAN ISLAND
KIRKMAN CHANNELS
CREEK
LANGLAY CHUTE
Rocky
not used fall of 1913

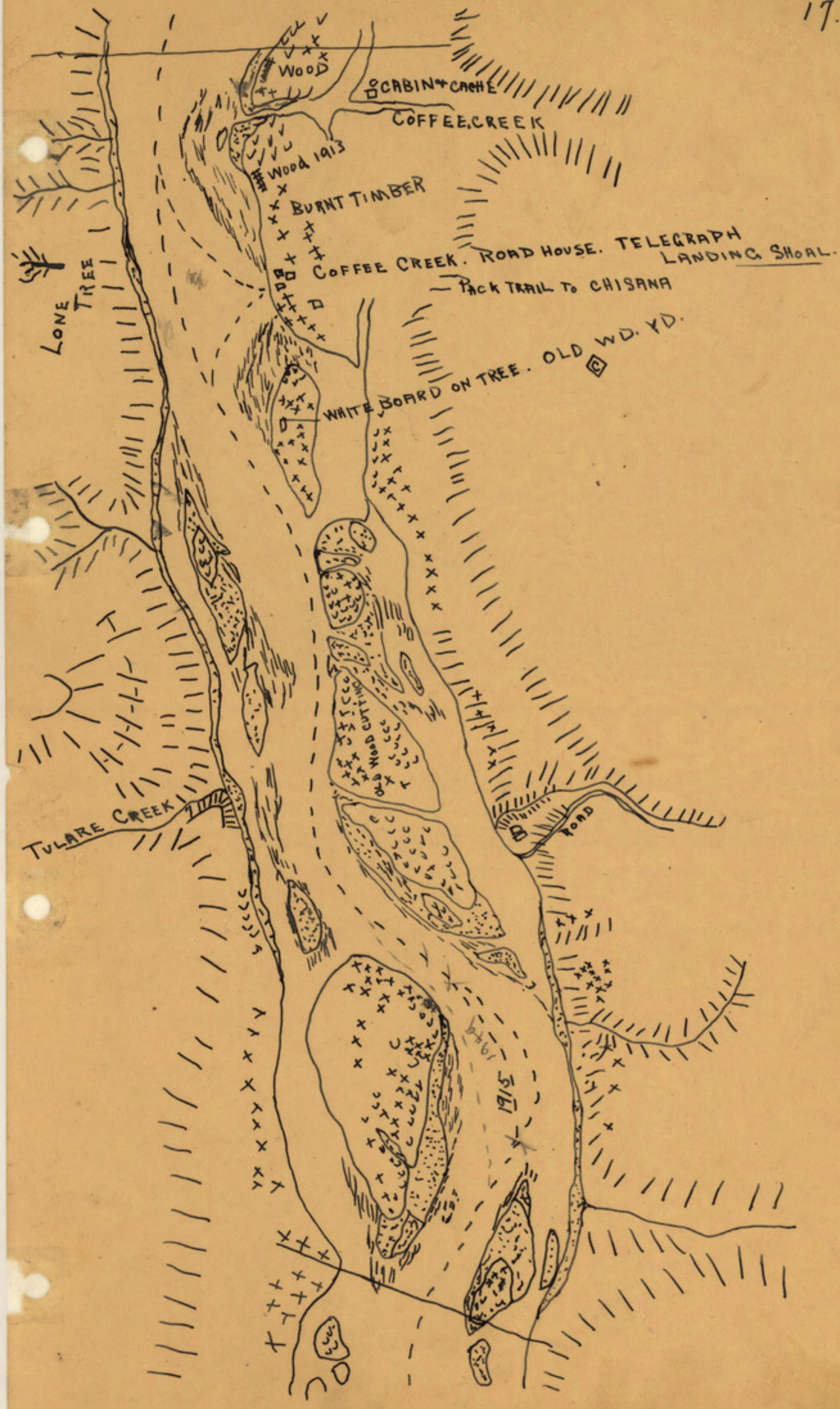
WOOD
CABIN + CACHE
COFFEE CREEK
WOOD 1913
BURNT TIMBER
COFFEE CREEK. ROAD HOUSE. TELEGRAPH
LANDING SHOAL.
PACK TRAIL TO CHISANA
LONE TREE
OLD WD. YD.
WHITE BOARD ON TREE.
TULARE CREEK
ROAD
1915

EAGLESONS 1913
SHRUB CLEAR ACROSS
CLOSE
MOSQUITO ISL'D.
1898 CHANNEL
Breaks
ROCK BLUFF
FLAT
BALARAT CR. ROAD HOUSE
FLAT
BURNT HILLSIDES.
CRAGGY
BUYNA TIMBER
WOOD

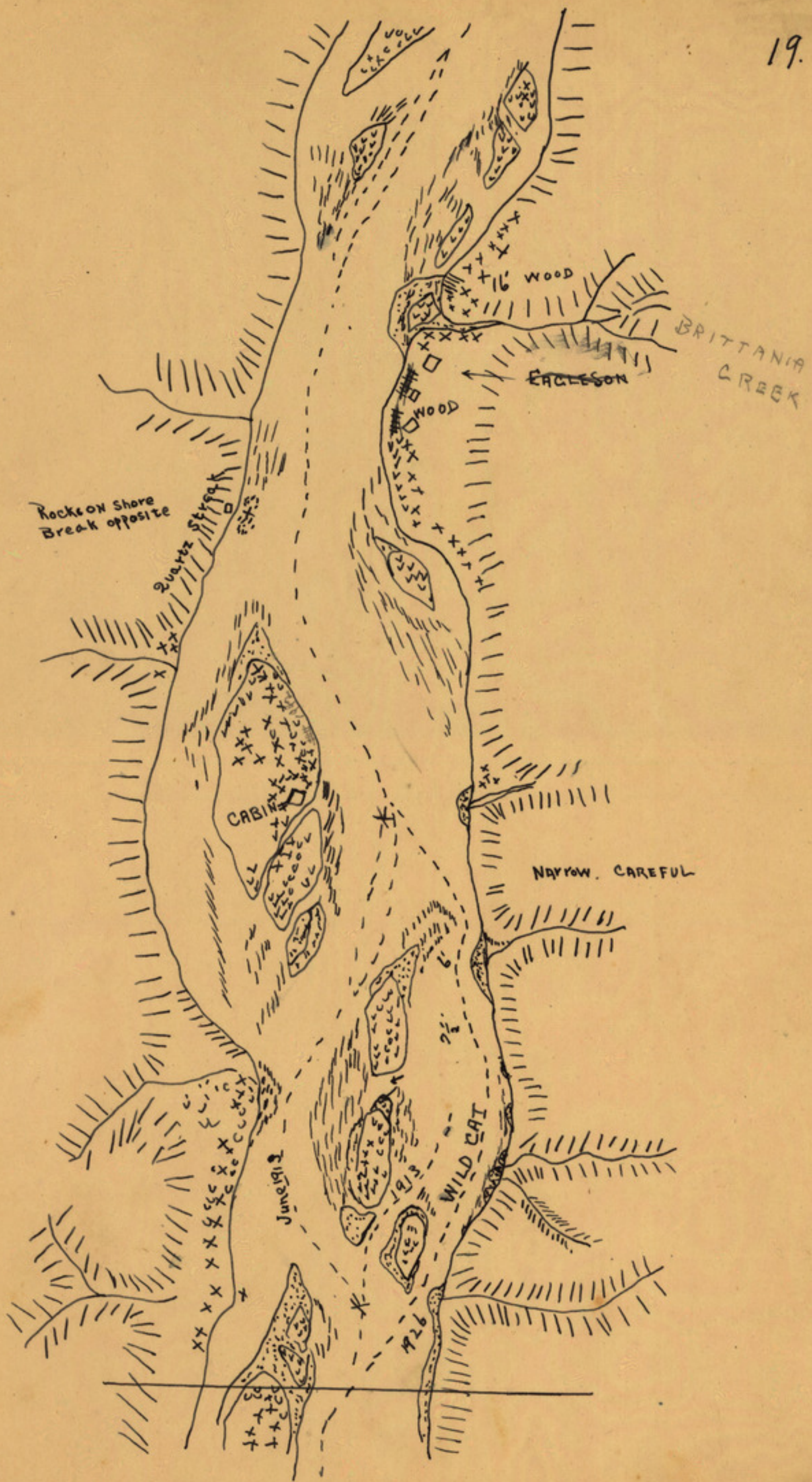
16' WOOD
BRITTANIA CREEK
EAGLESON
WOOD
Rocks on Shore Break opposite
Quartz Stringer
CABIN
NARROW. CAREFUL
June 1913
1913
WILD CAT
426

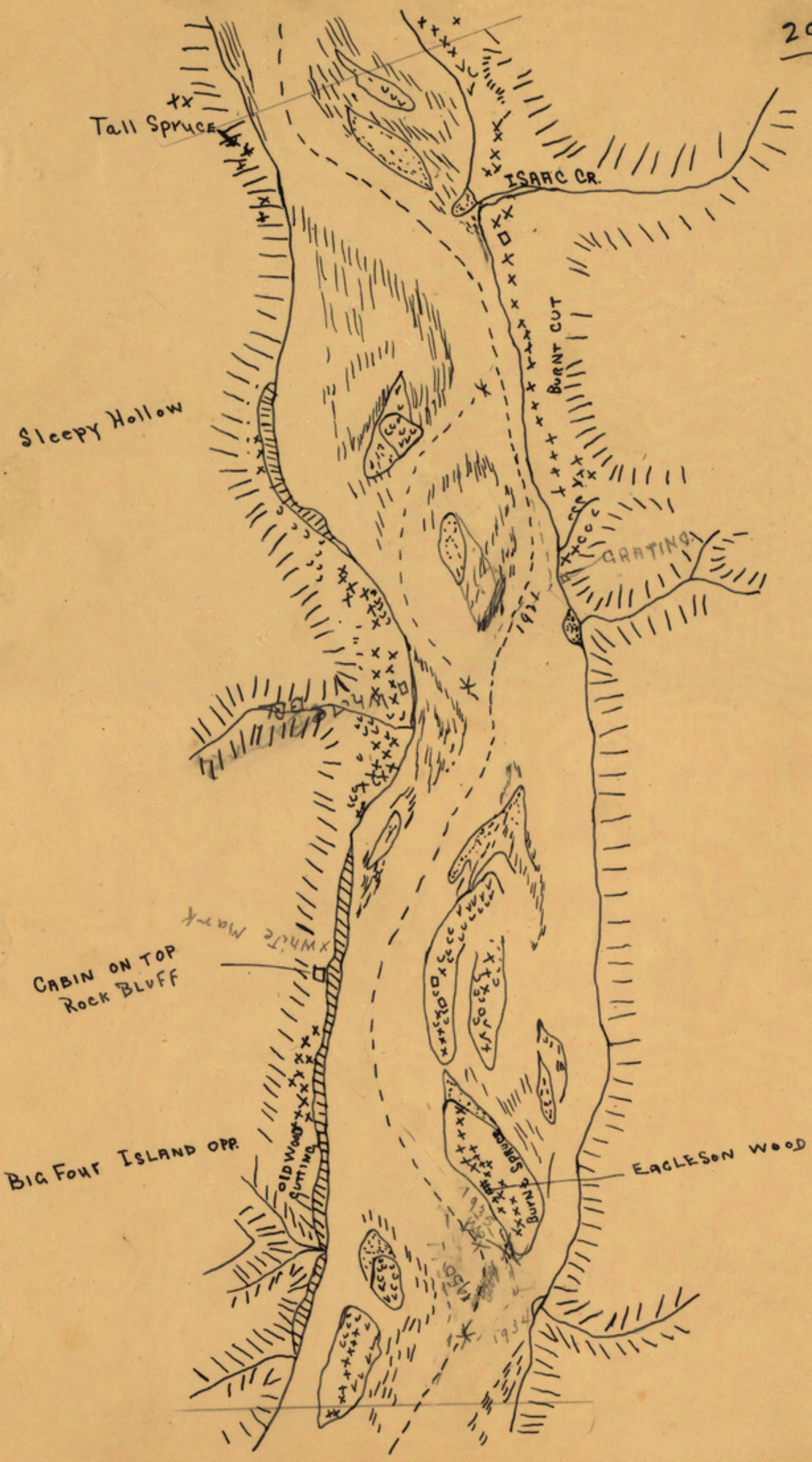
Tall Spruce
ISAAC CR.
BURNT CUT
Sleepy Hollow
GRATING
CABIN ON TOP
ROCK BLUFF
BIG FOUR ISLAND OPP.
OLD WOOD CUTTING
SPRUCE BURNT
EAGLESON WOOD

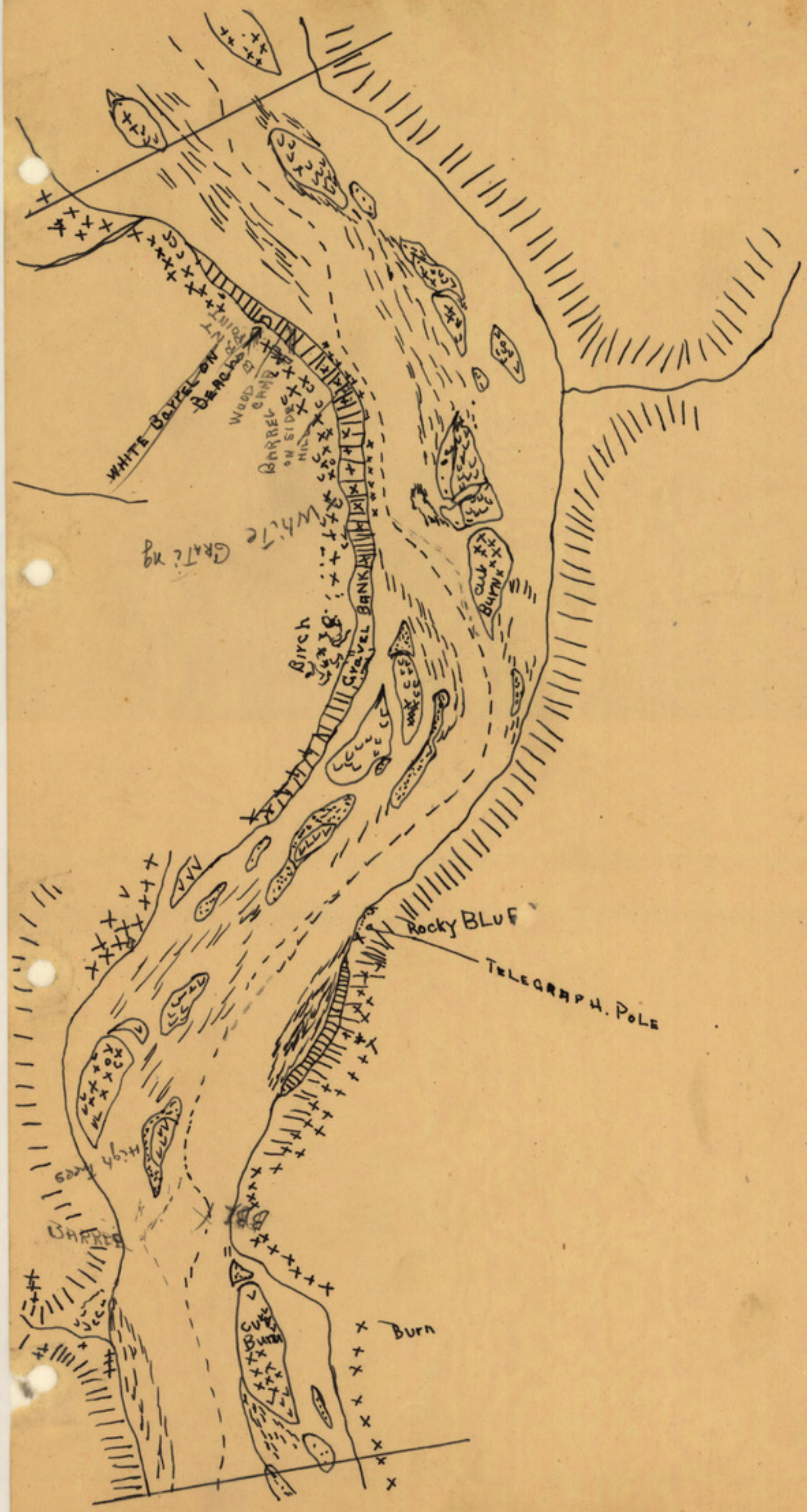
WHITE BARREL ON BEACH
WOOD CAMP
BARREL ON SIDE HILL
White Grating
Birch
GRAVEL BANK
Cut Burn
Rocky BLUF
TELEGRAPH. POLE
High Tree
BARREL
Cut Burn
Burn

484.18

BLANCHARD WD. YD
White Barrel
SELWIN RIVER
SELWIN
Burnt
Dead Spruce Timber.
LONE TREE
LONE TREE gulch
McFarlanes Slough
BLANCHARD WOOD.
?

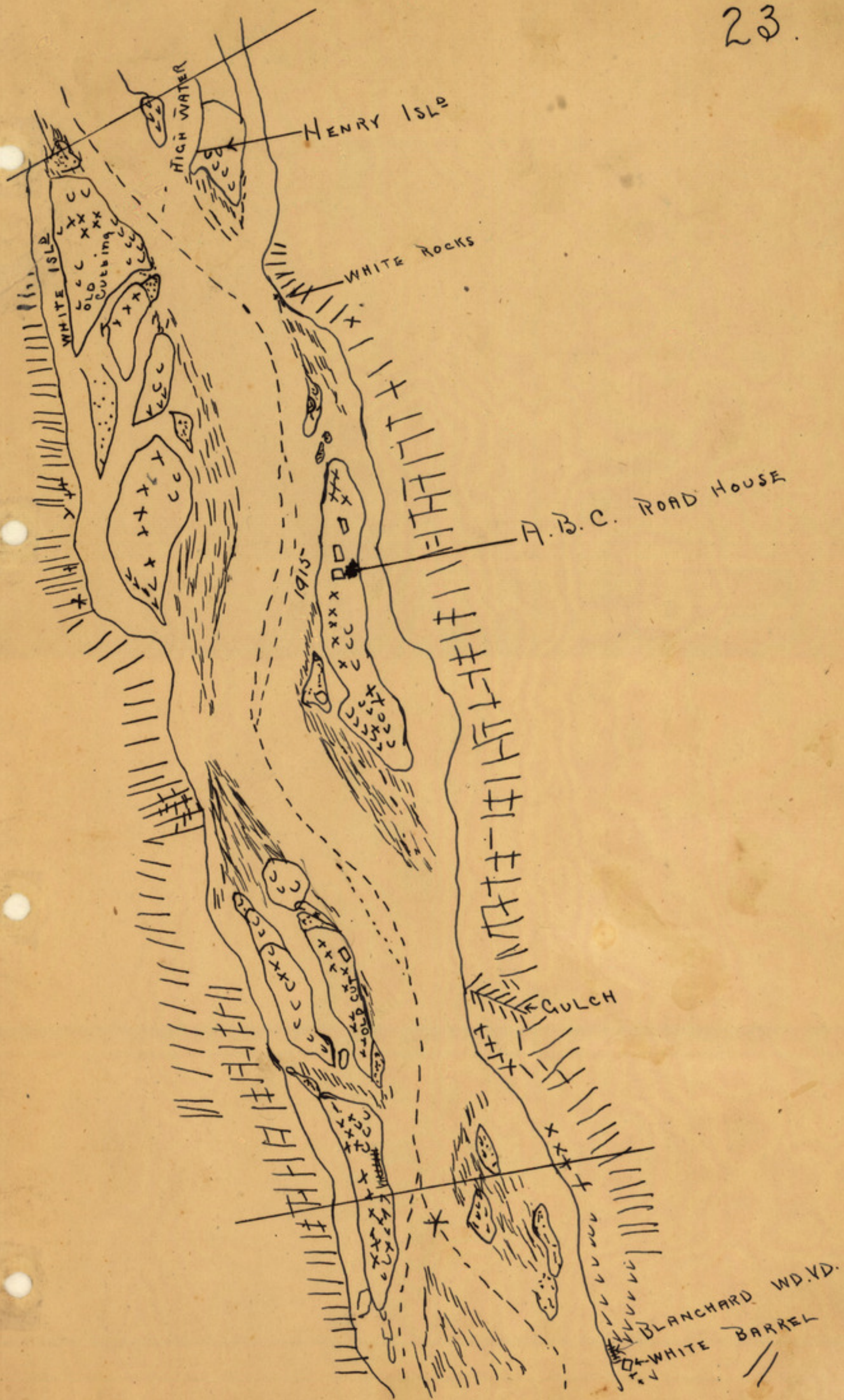
HIGH WATER
HENRY ISLD
WHITE ISLD
OLD CUTBANK
WHITE ROCKS
1915
A.B.C. ROAD HOUSE
GULCH
BLANCHARD WD.YD.
WHITE BARREL

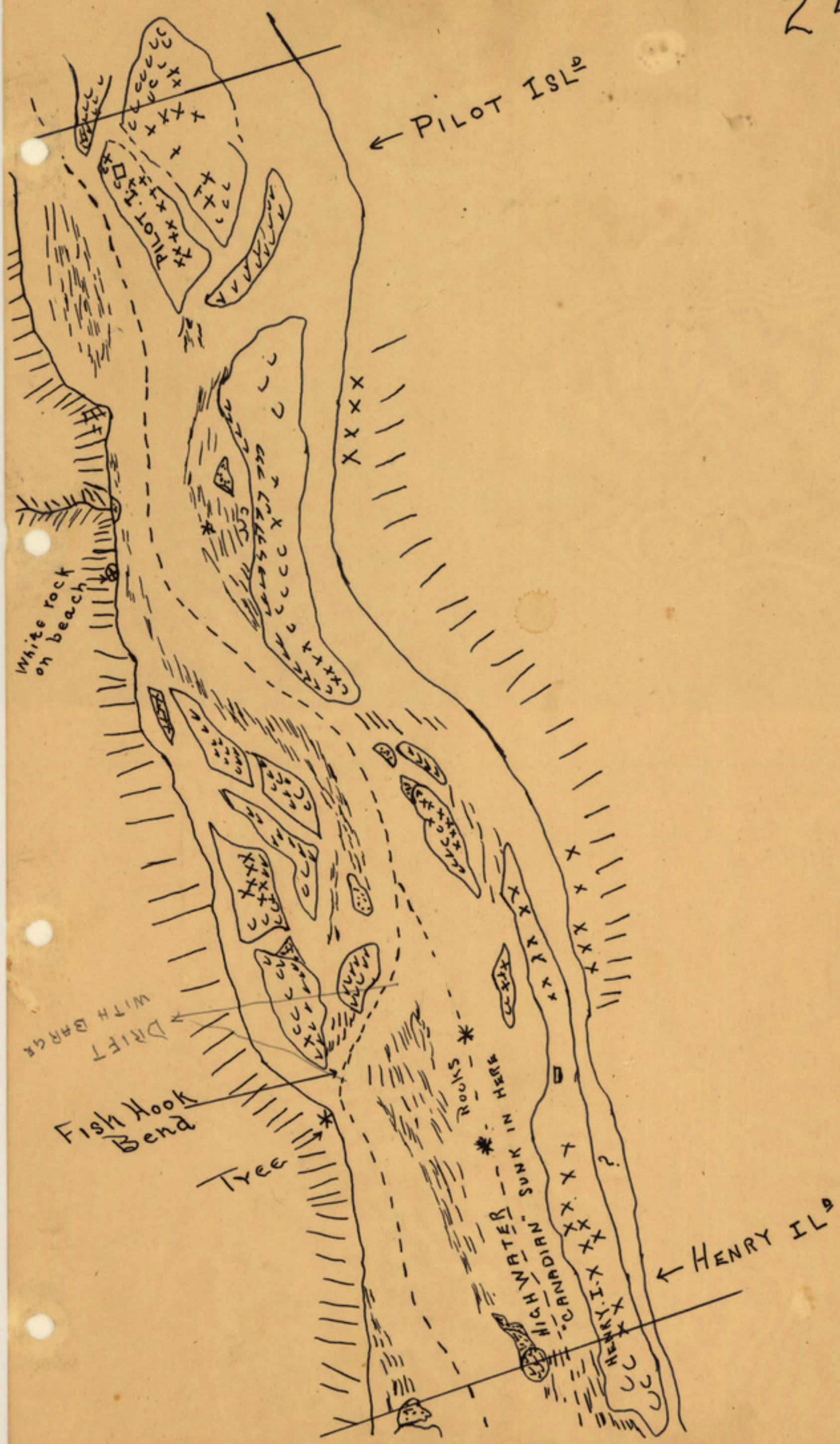
PILOT ISL^D
PILOT I.
White rock on beach
Fish Hook Bend
Tree
DRIFT WITH GARGE
ROCKS
HIGH WATER
CANADIAN
SUNK IN HERE
HENRY I.
HENRY ISL^D

20. R

484.21

Puskbutton Bend
Run close around island out bar
1936

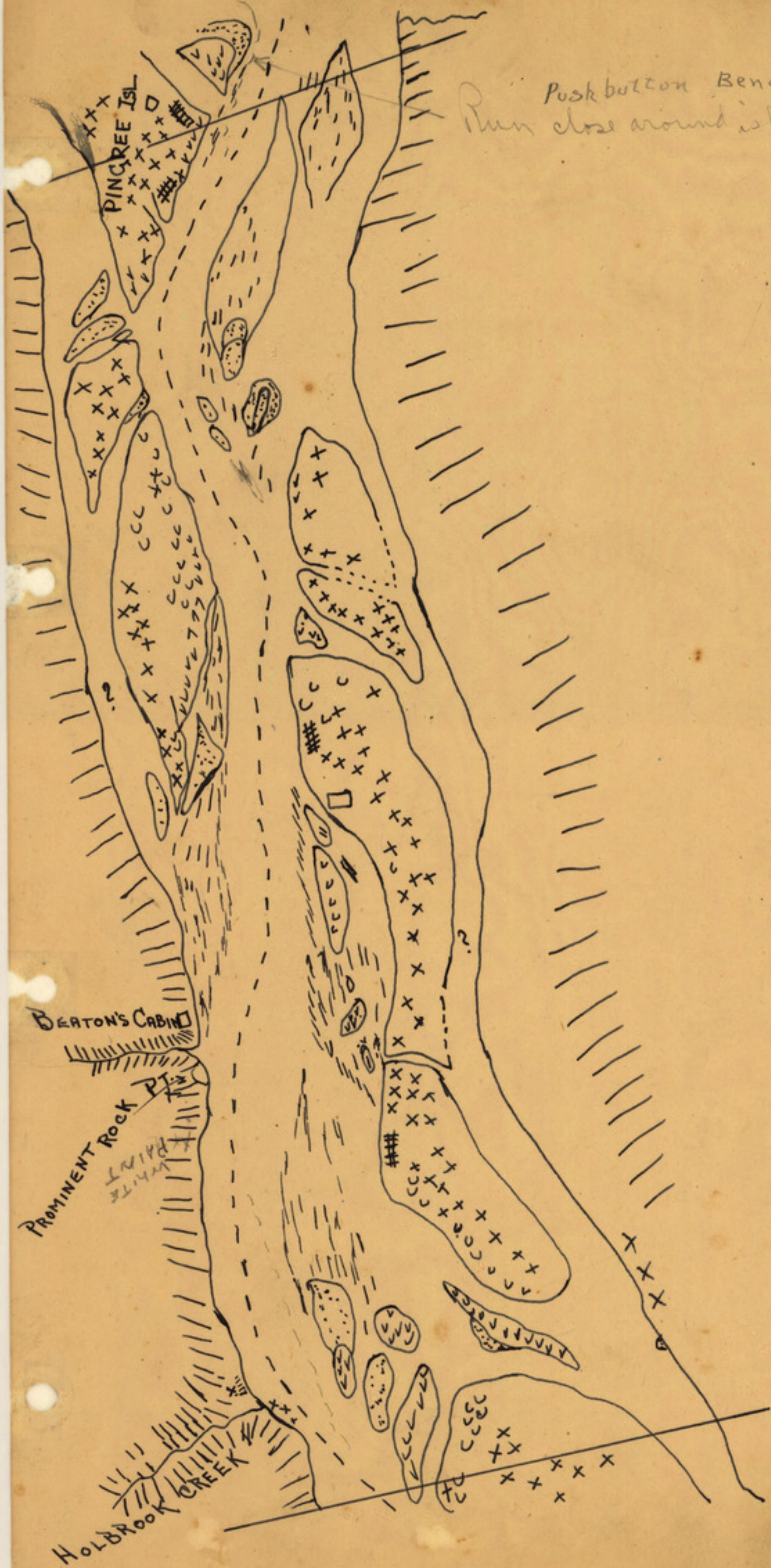

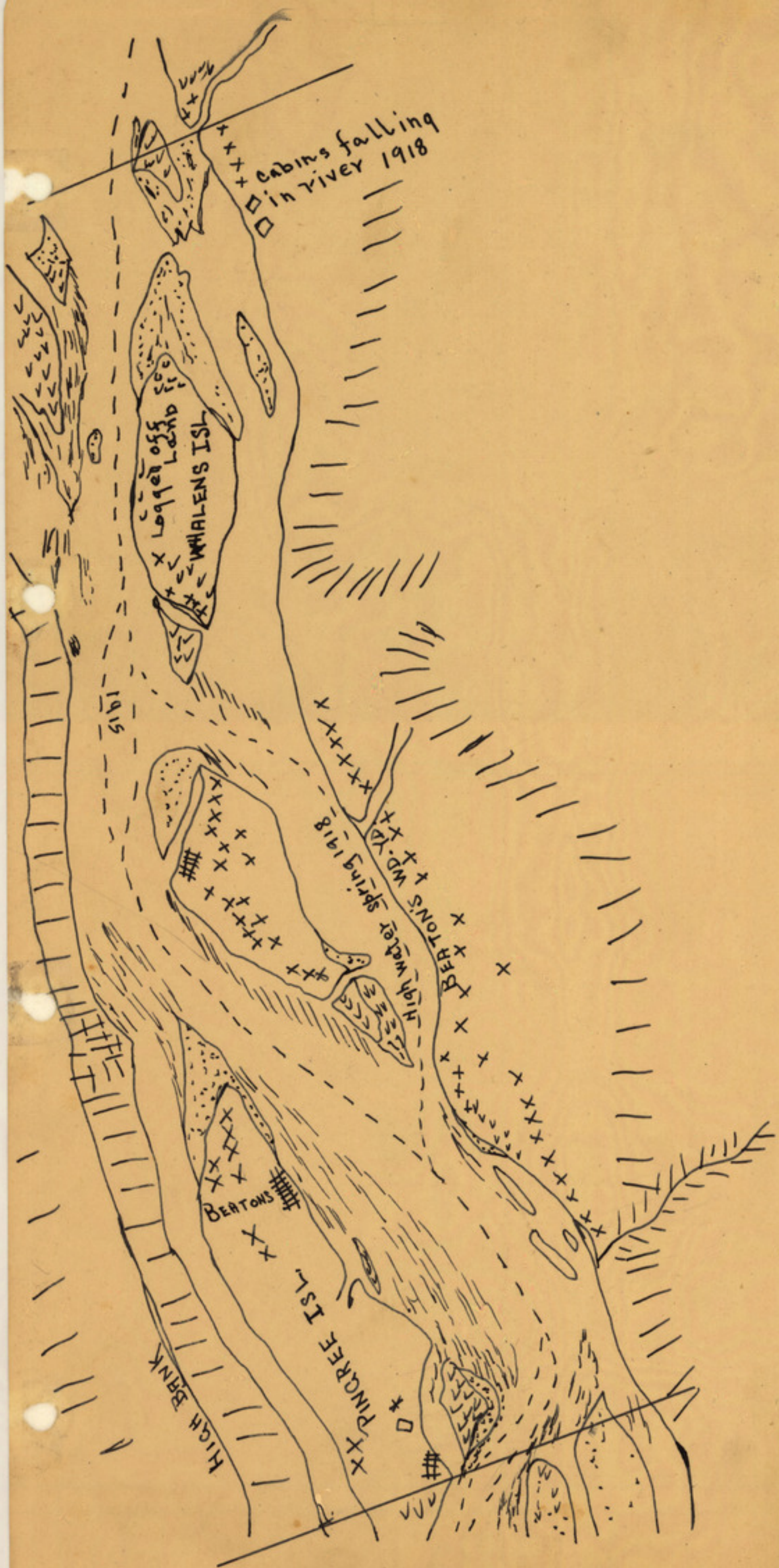
cabins falling
in river 1918
Logged off
Land
WHALENS ISL
1915
High water spring 1918
BEATONS WD. YD.
BEATONS
PINGREE ISL
HIGH BANK

484.23

27.

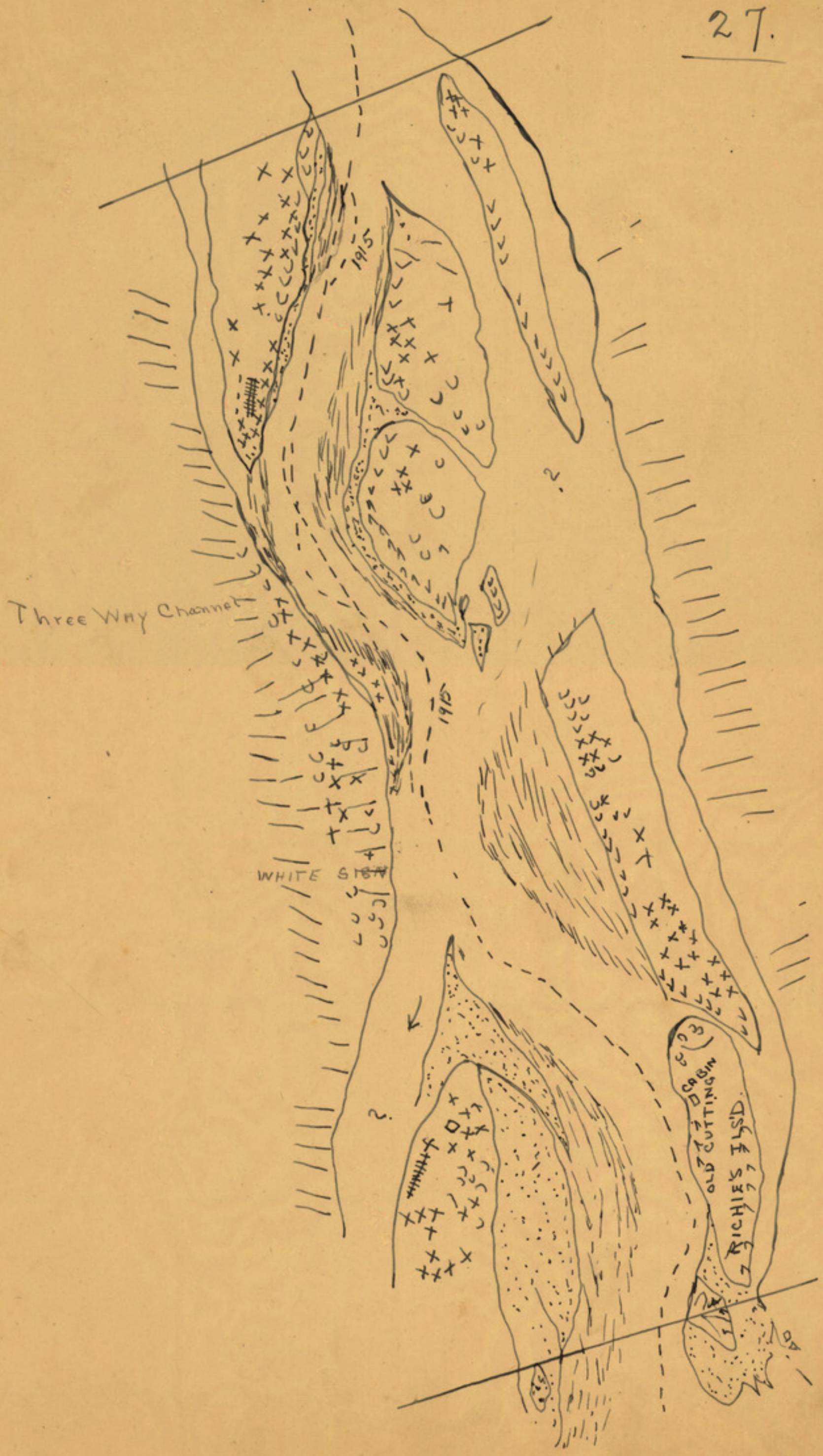
1915
Three Way Channel
1915
WHITE SIGN
OLD CUTTING
CABIN
RICHIE'S ILS'D.

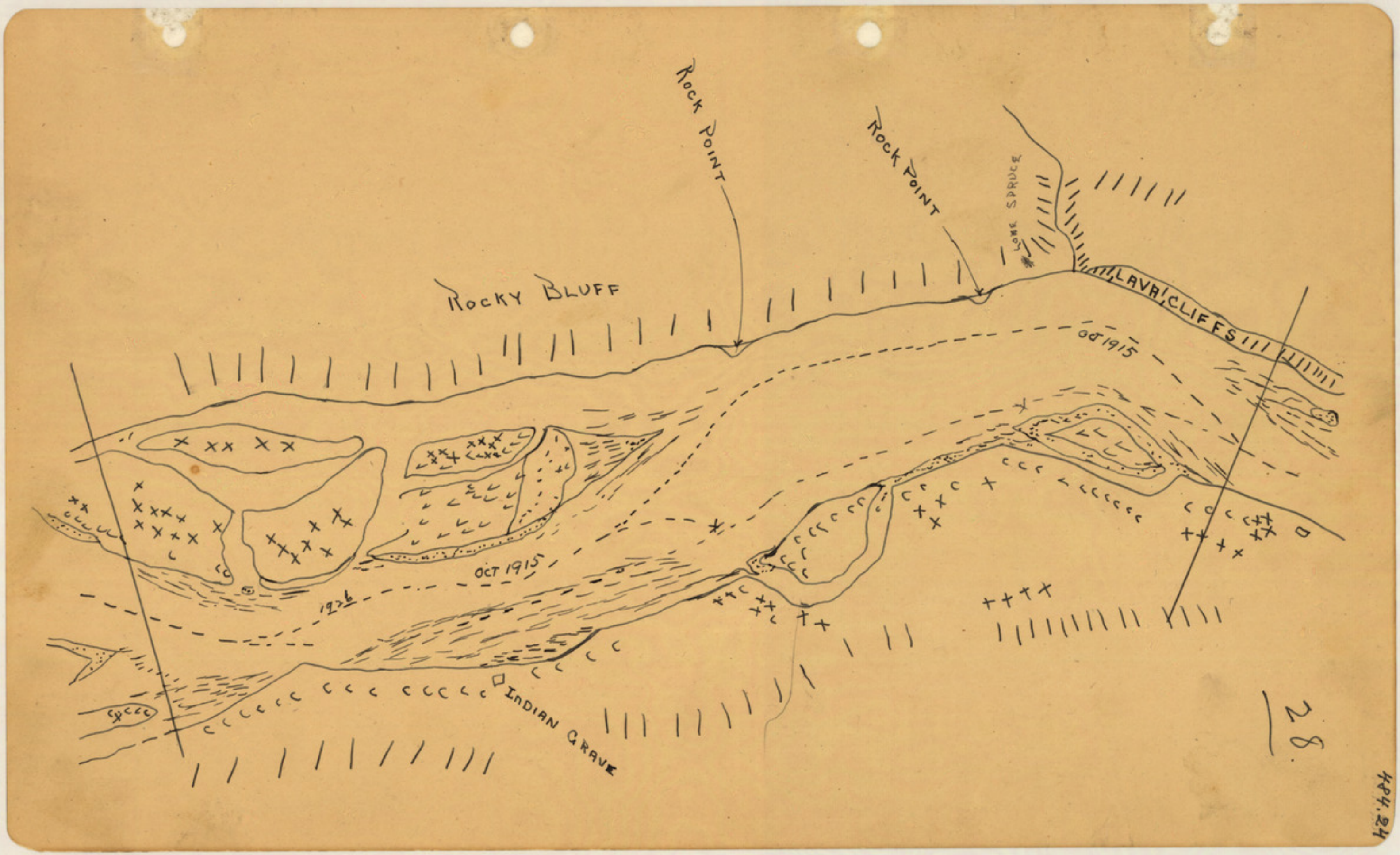
Rock Point
Rock Point
Lone Spruce
Rocky Bluff
Lava Cliffs
Oct 1915
Oct 1915
1926
Indian Grave
28.
HPH.24

484.25

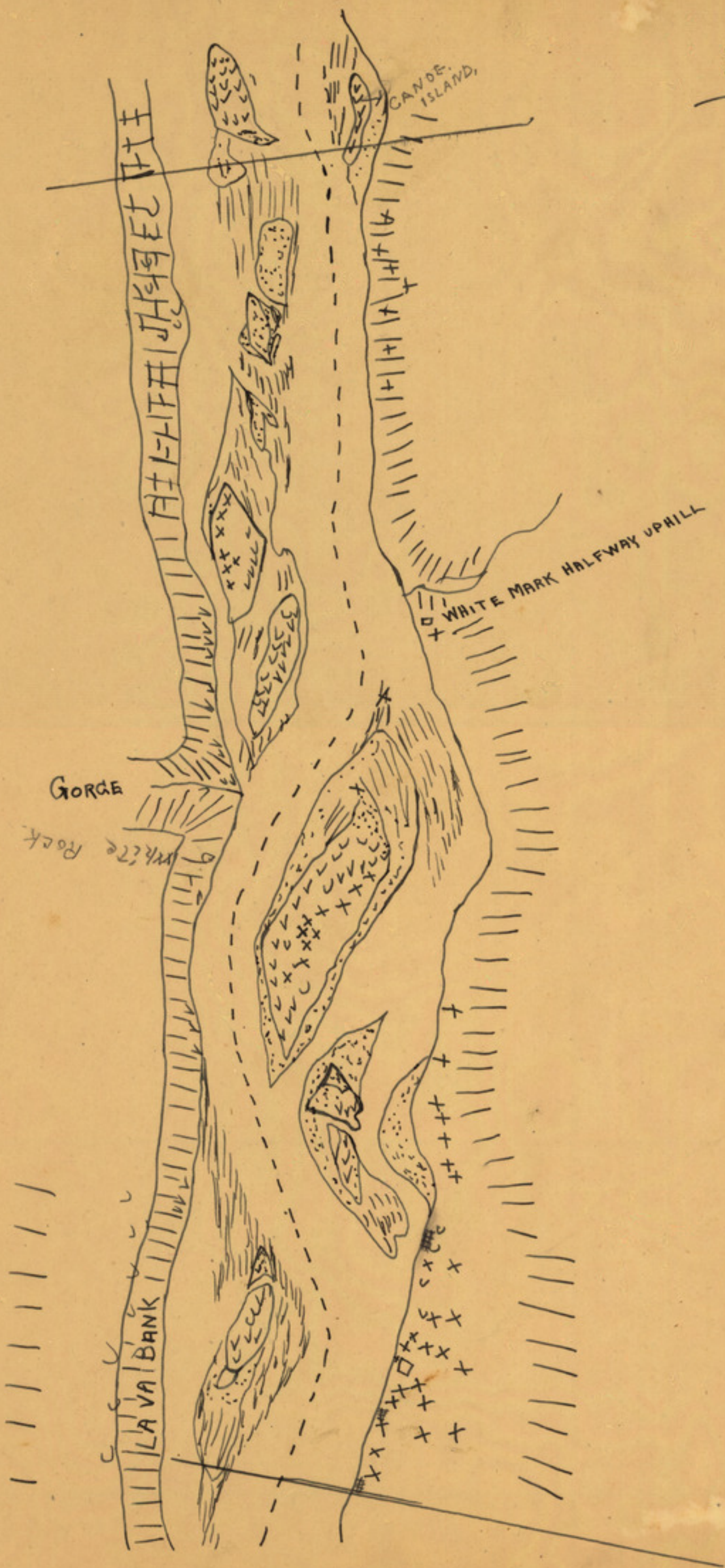

484.26

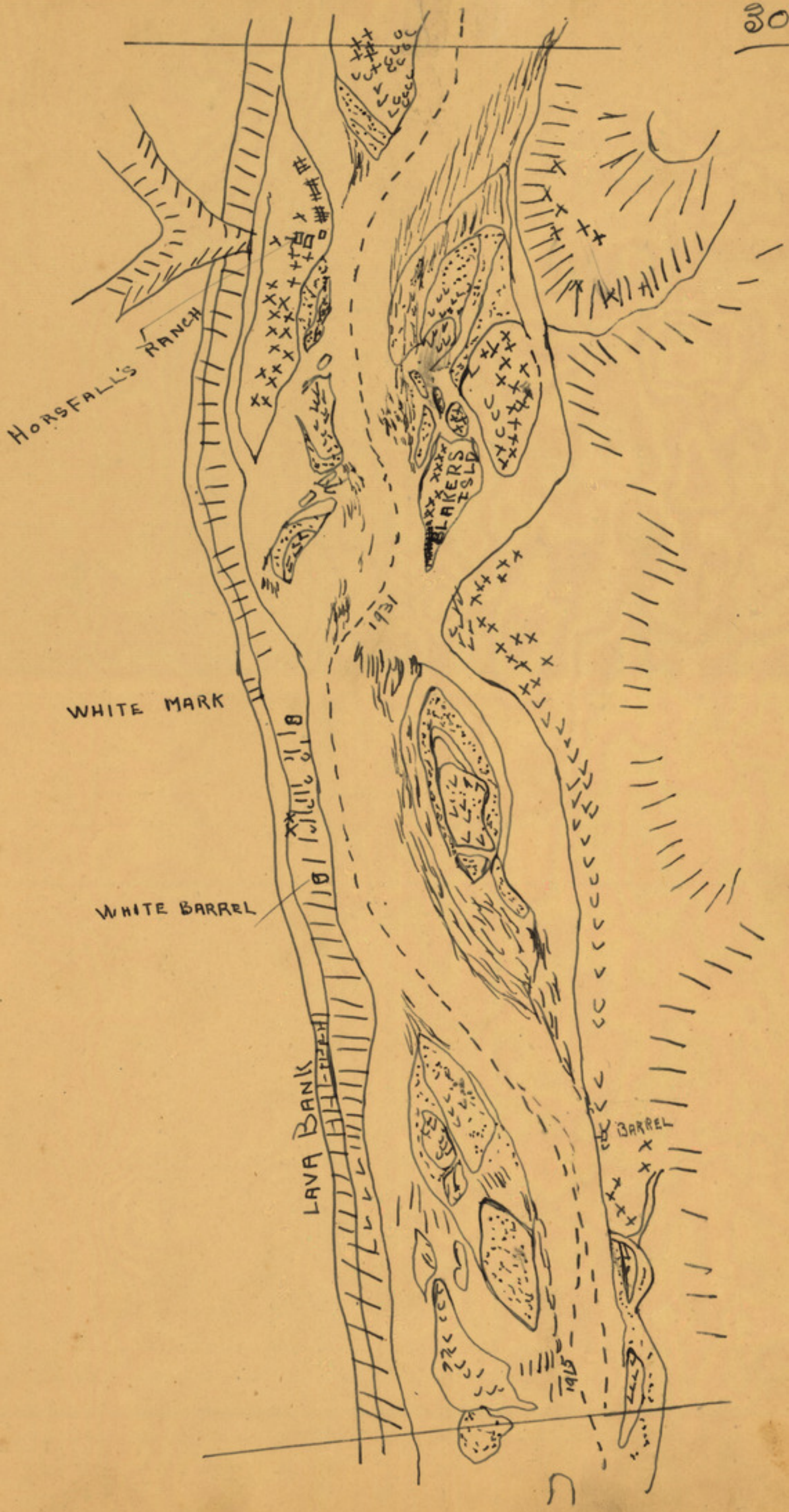
HORSFALL'S RANCH
WHITE MARK
WHITE BARREL
LAVA BANK
BLAKERS FSLD
1931
1915
BARREL

484.27

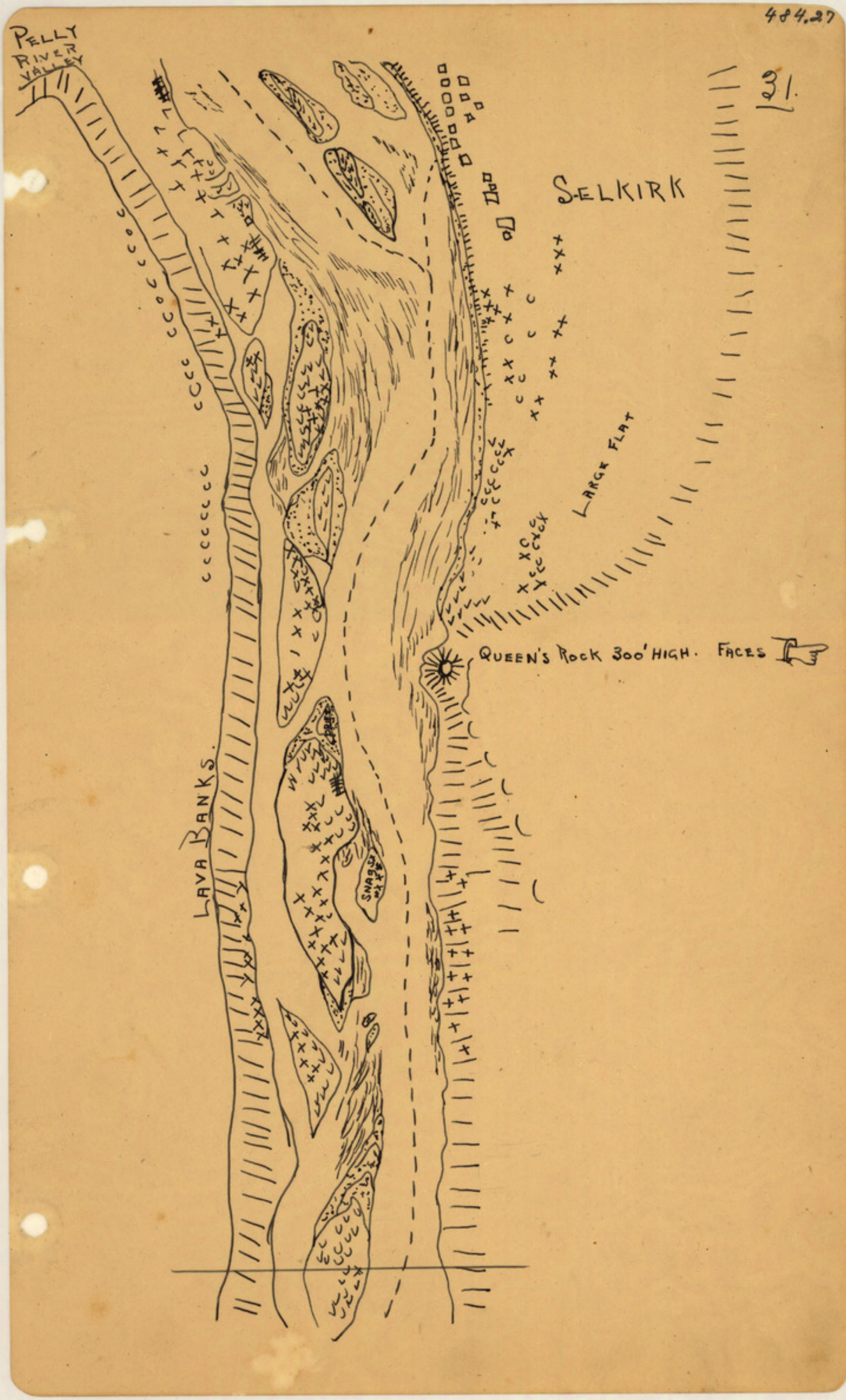
PELLY RIVER VALLEY
SELKIRK
LARGE FLAT
QUEEN'S ROCK 300' HIGH. FACES
LAVA BANKS.
SNAGS

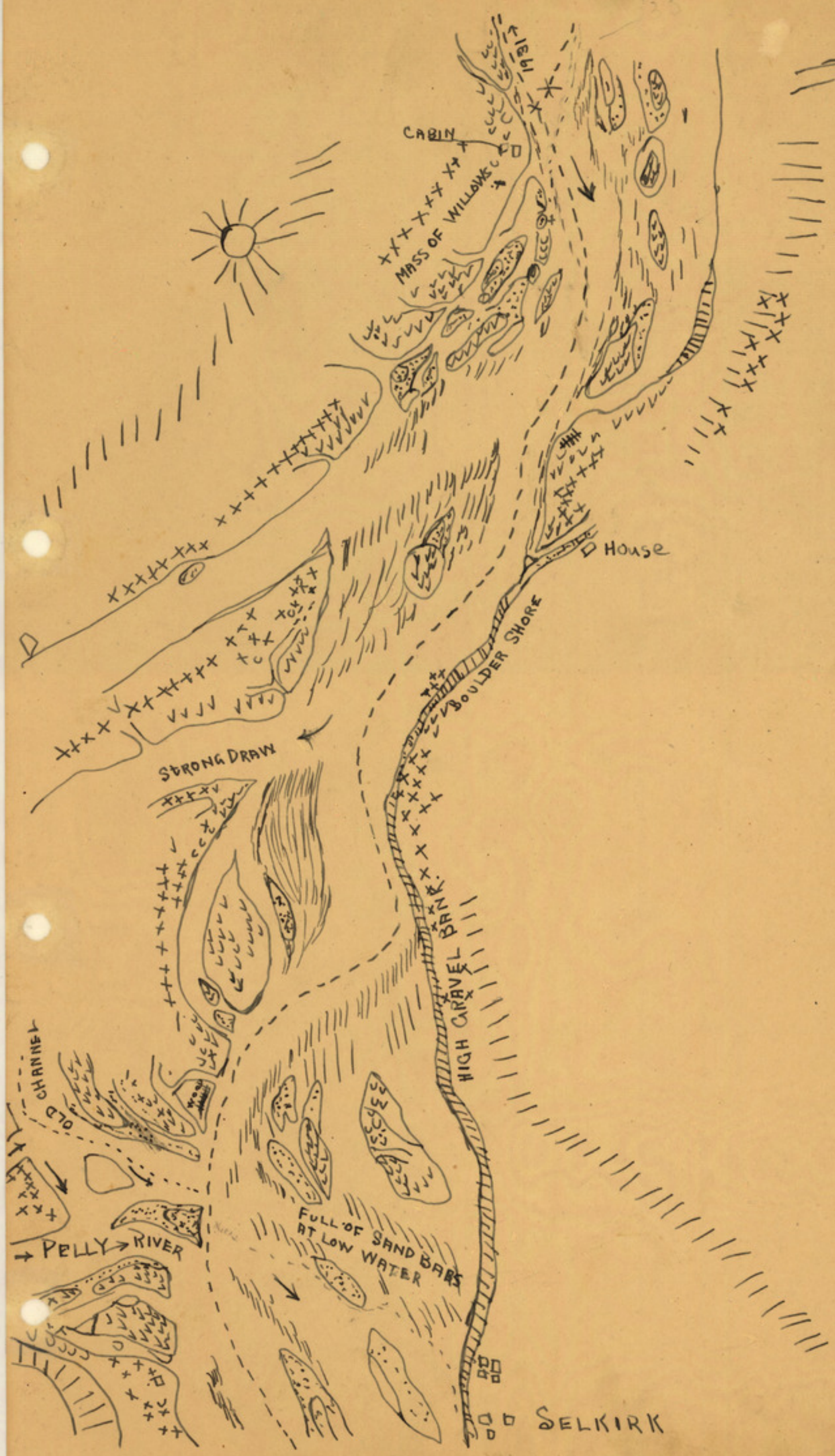
CABIN
MASS OF WILLOWS
House
BOULDER SHORE
STRONG DRAW
HIGH GRAVEL BANK
OLD CHANNEL
PELLY RIVER
FULL OF SAND BARS AT LOW WATER
SELKIRK

484.29

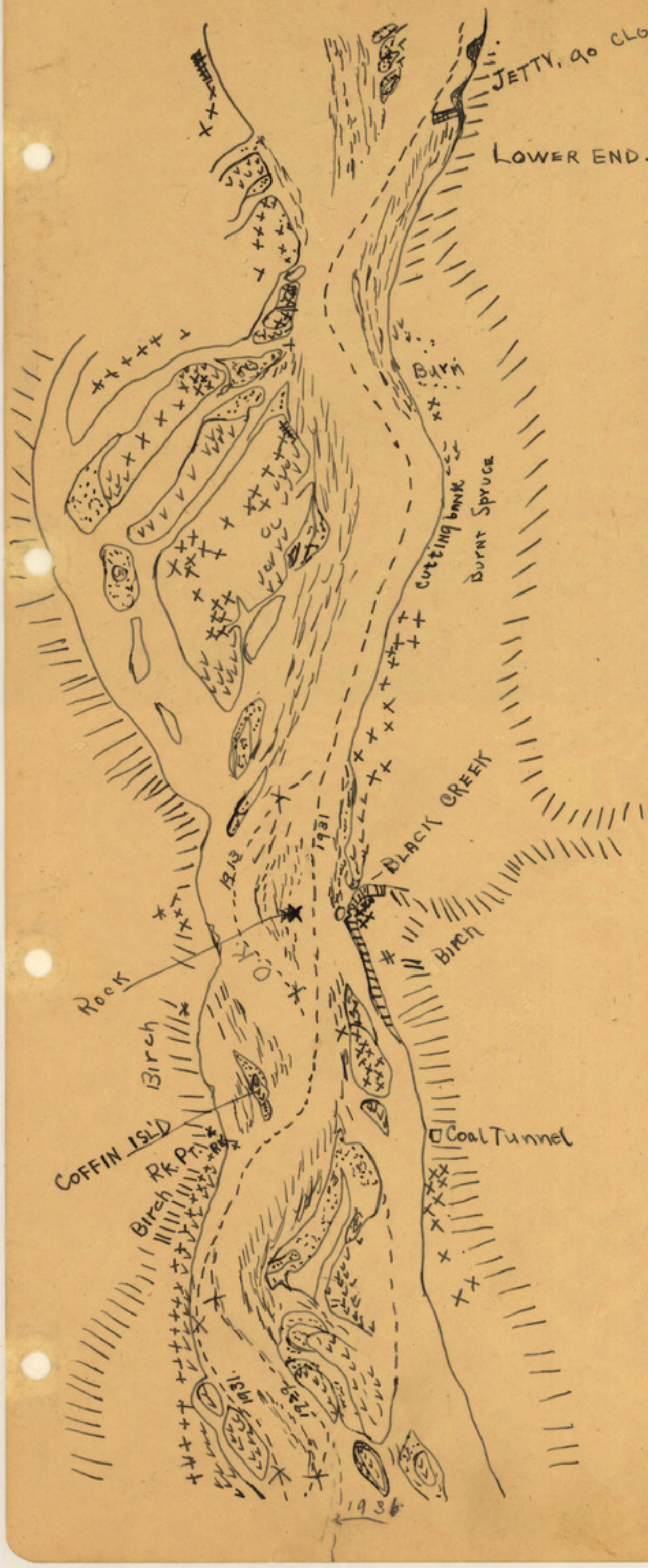
JETTY, go CLOSE
LOWER END. HELL GATE
Burn
Cutting bank
Burnt Spruce
BLACK CREEK
1931
Birch
Rock
Birch
COFFIN ISL'D
Rk. Pt.
Coal Tunnel
1936

484.30

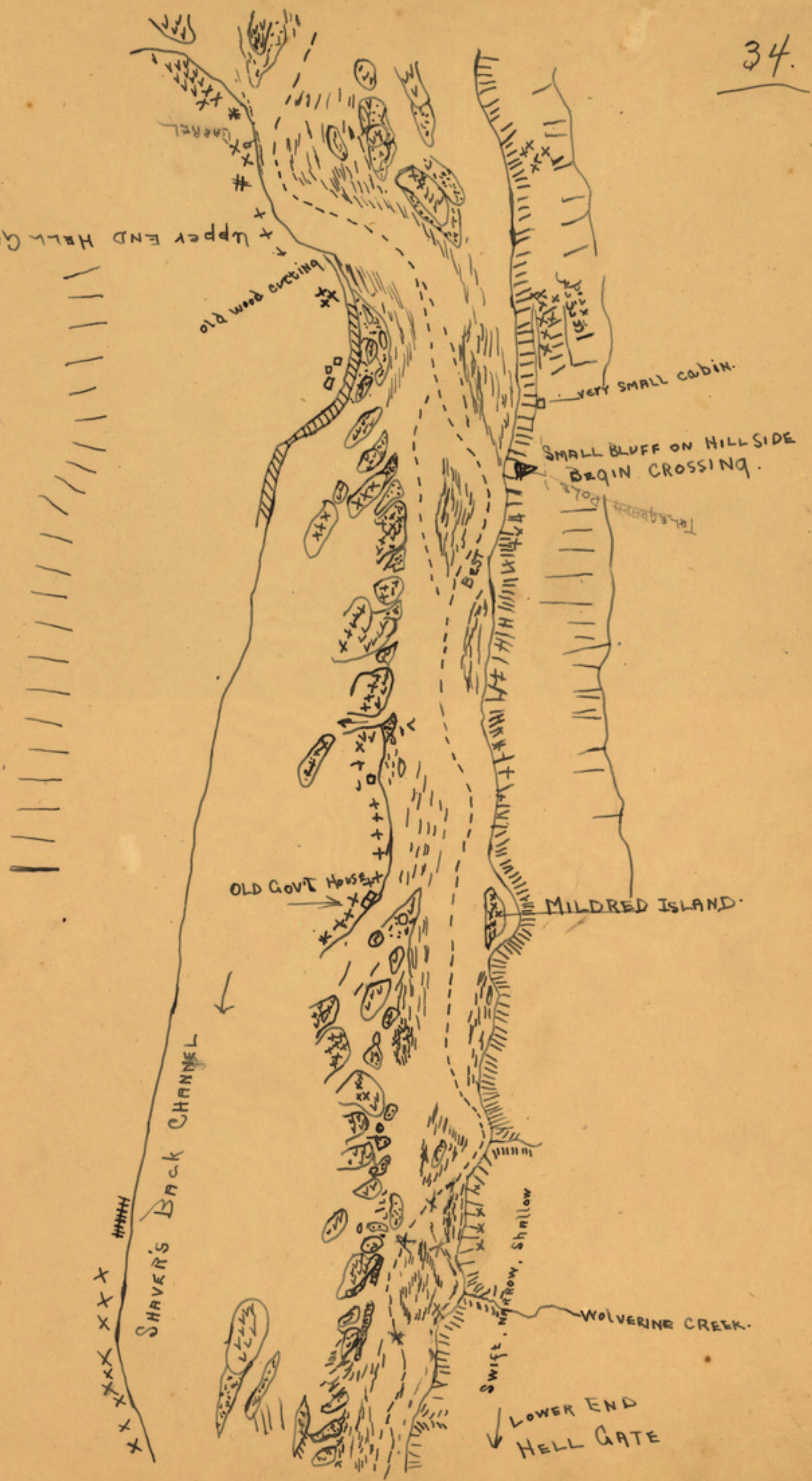
Upper End Hell Gate
old wood cutting
very small cabin.
Small bluff on hill side
Begin crossing.
Best
Old Gov't House
Mildred Island.
Shaver's Back Channel
Swift. Narrow. Shallow
Wolverine Creek.
Lower End
Hell Gate

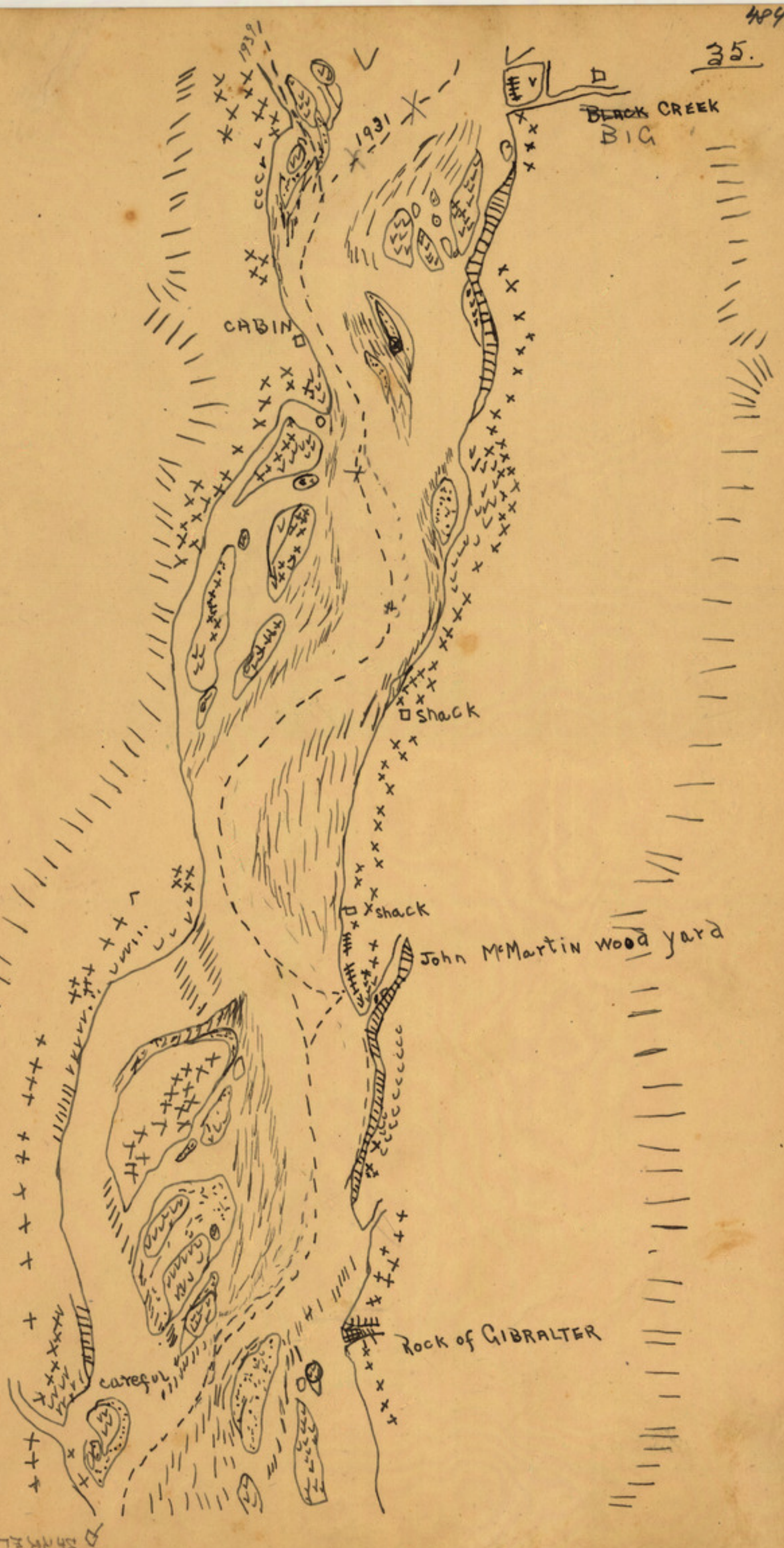
1931
1931
CCC
CABIN
~~BLACK~~ CREEK
BIG
shack
shack
John McMartin wood yard
Rock of GIBRALTER
careful

484.32

484.33

37.

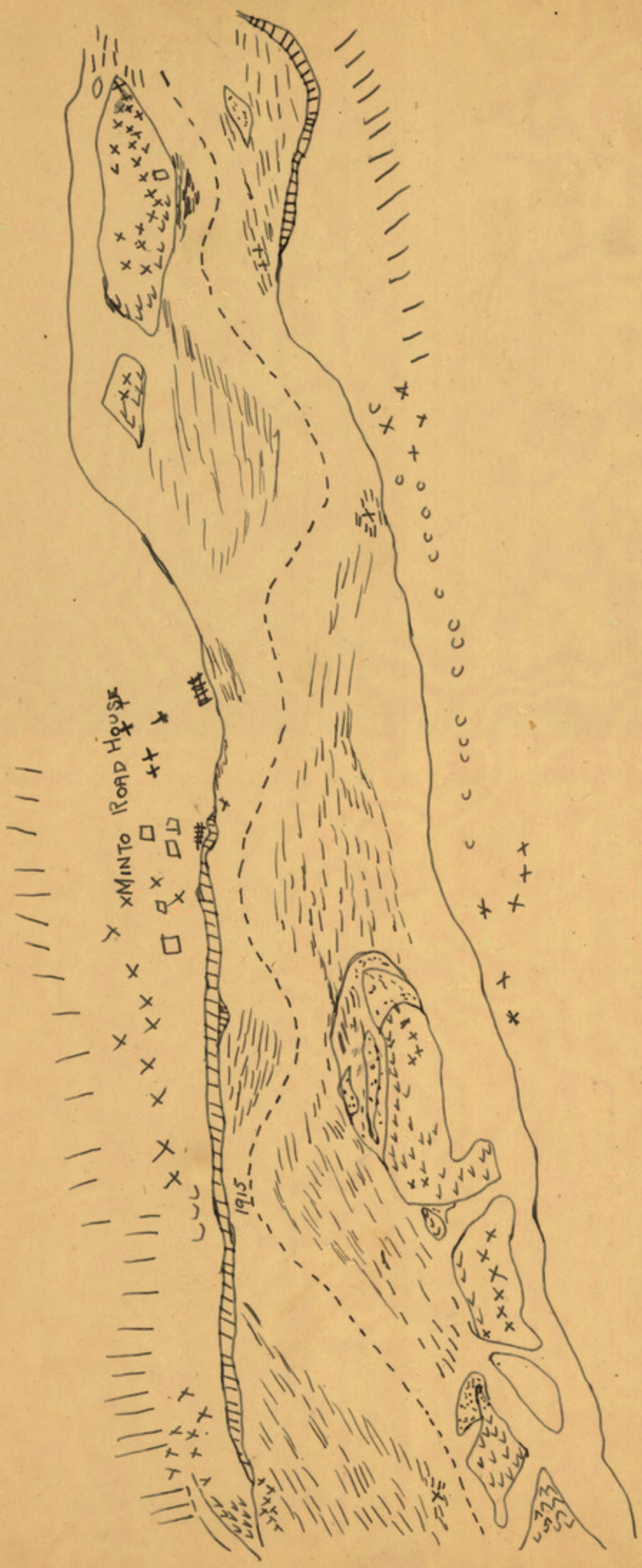

484.34

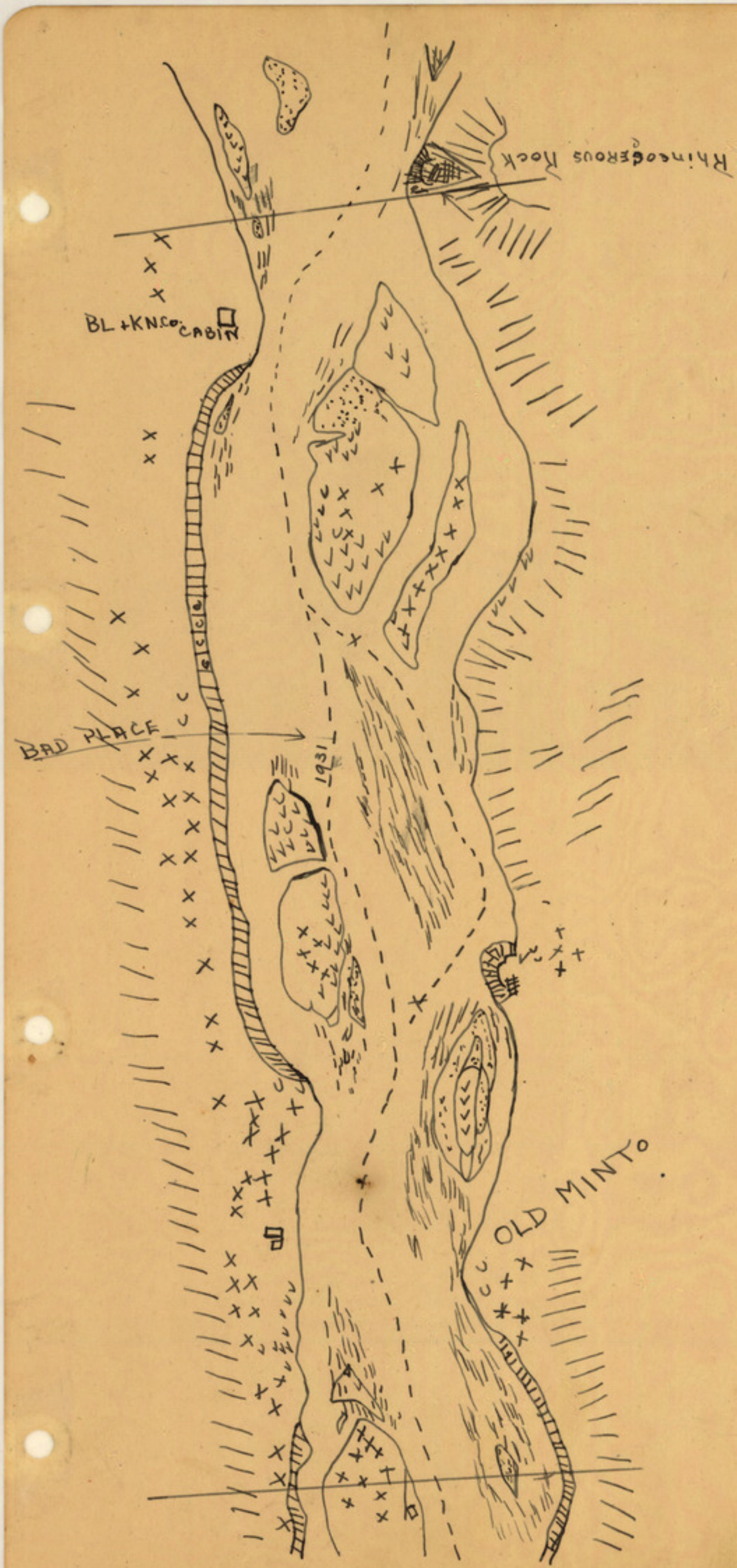

O'BRIEN SLOUGH
ACE OF CLUBS
WOOD YARD.
THIS CROSSING MUCH WIDER THAN SHOWN.
BARRELD
SLACK WATER
CROSSING
RHINEOSEROUS
ROCK.

484.36

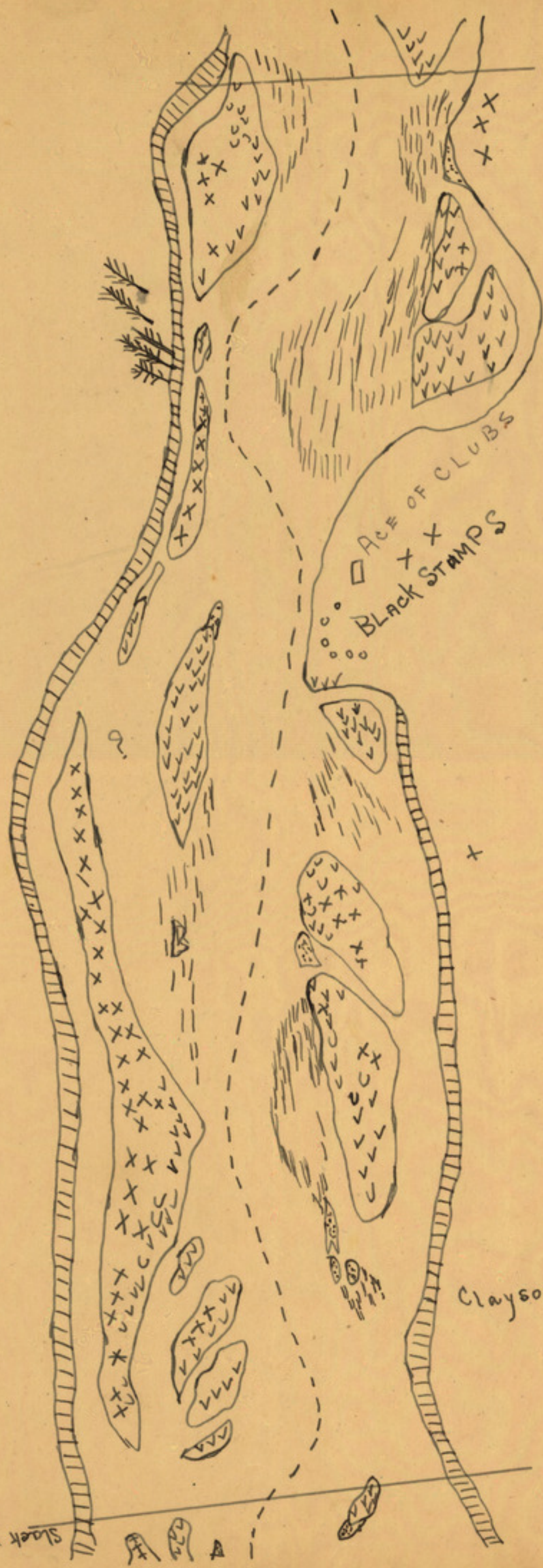

Clayson + Ralph murdered here 1901.

484.37

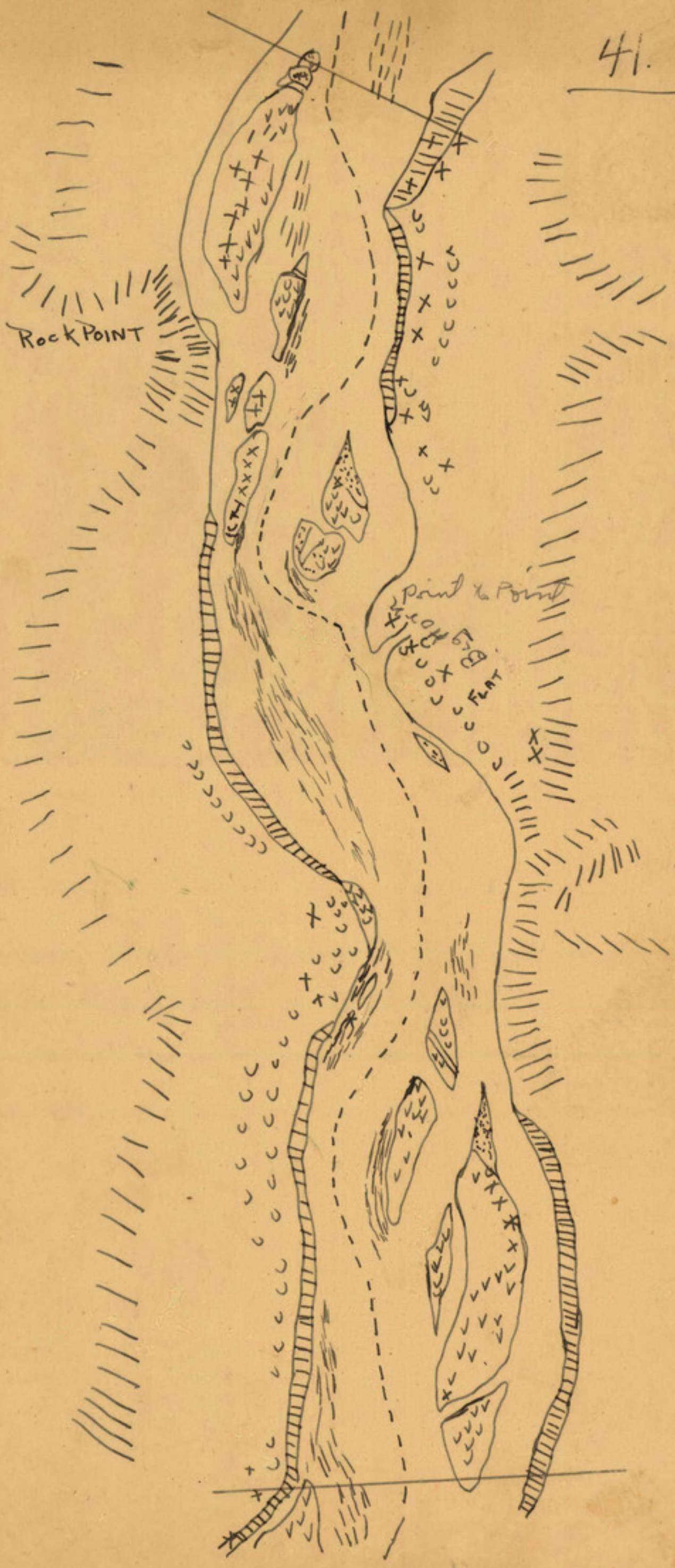

484.38

42.

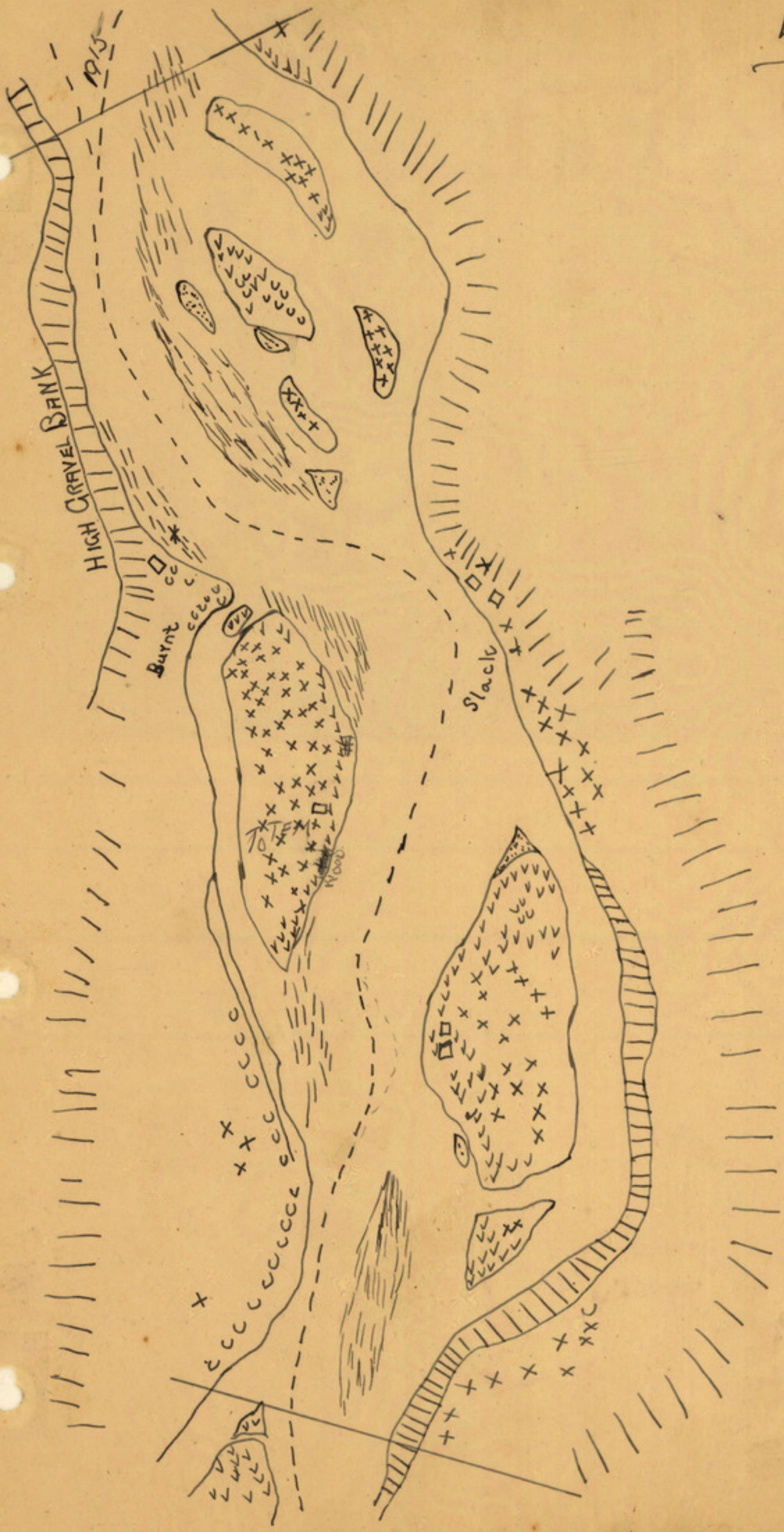

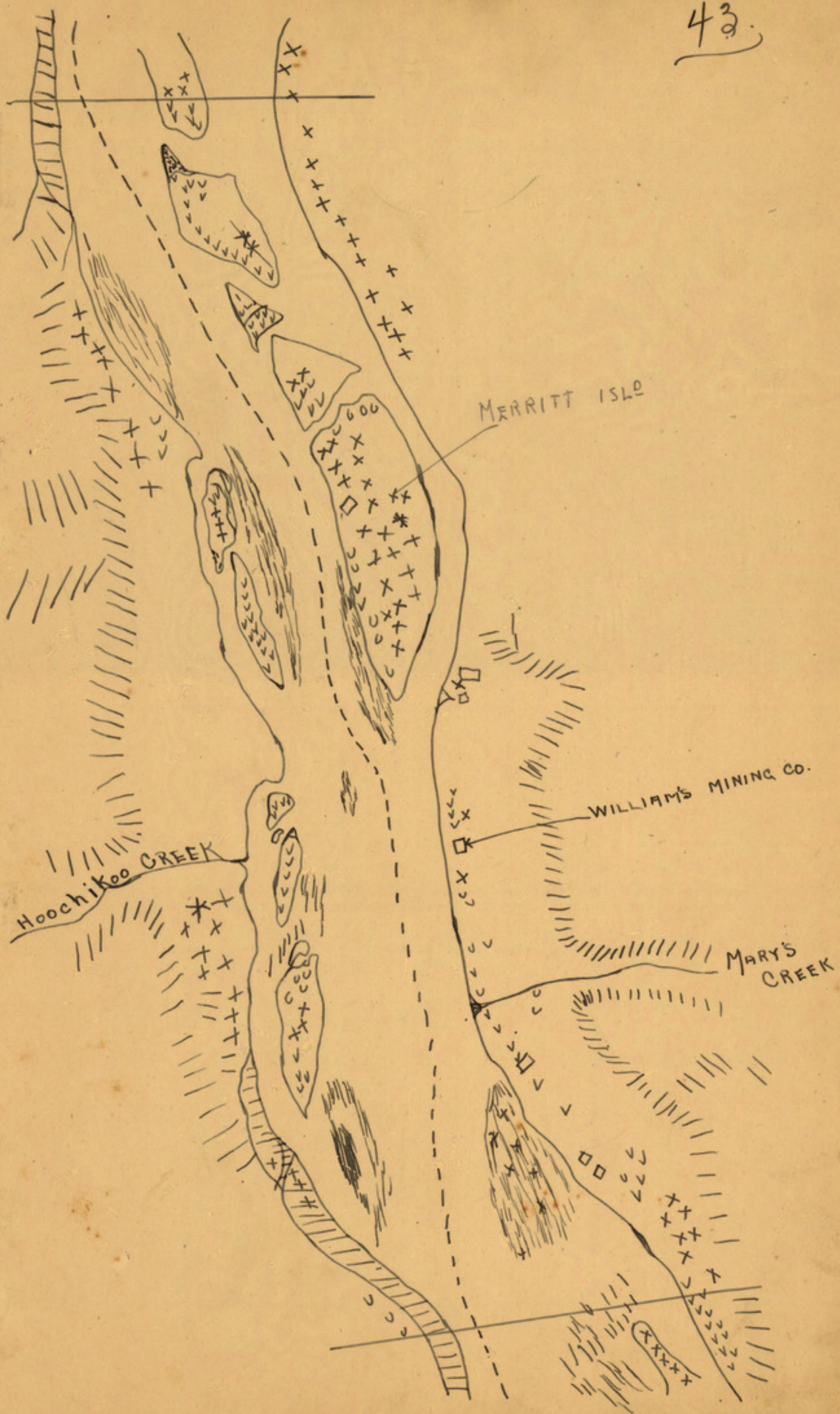
MERRITT ISLD
WILLIAM'S MINING CO.
Hoochikoo CREEK
MARY'S CREEK

44.

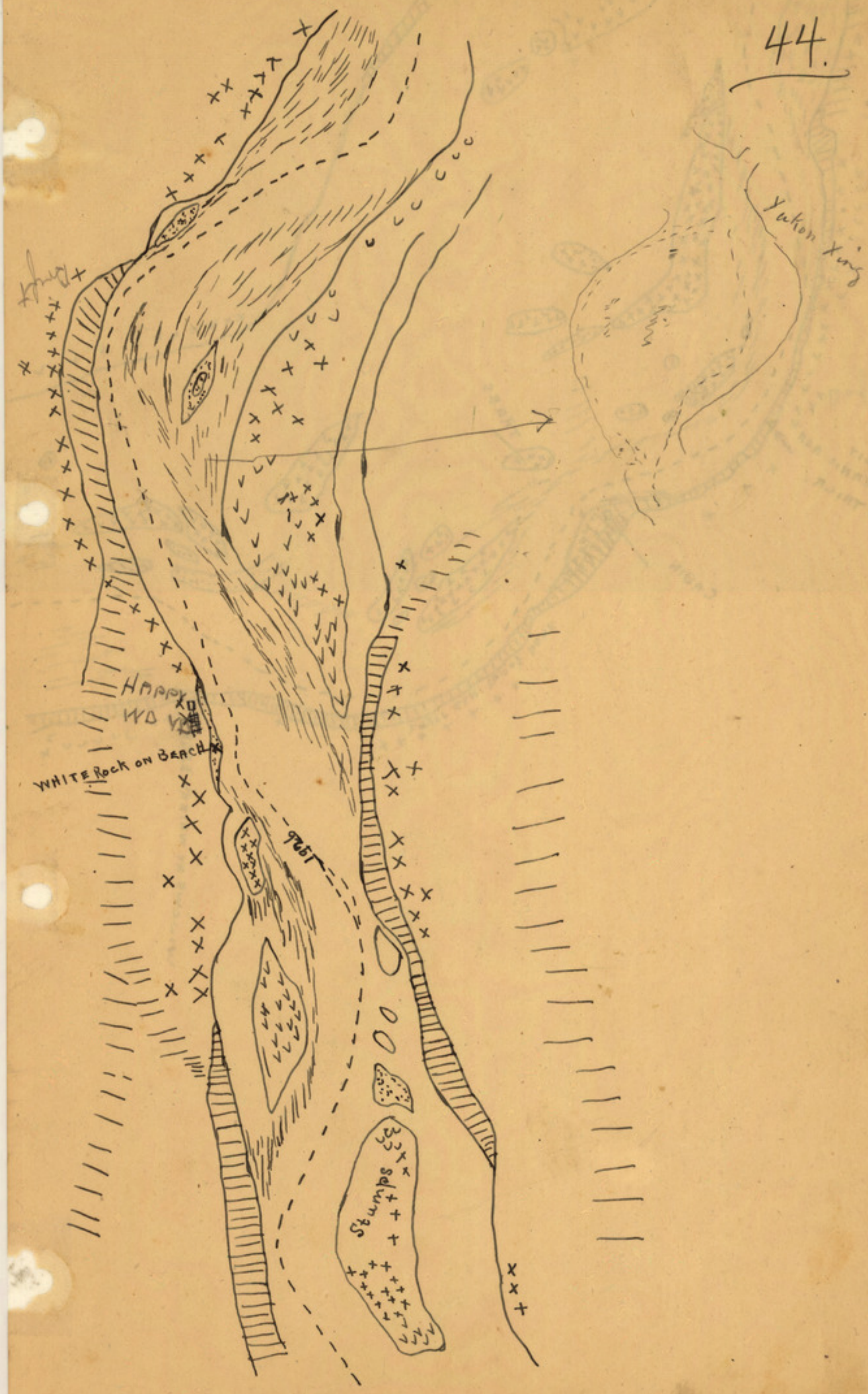

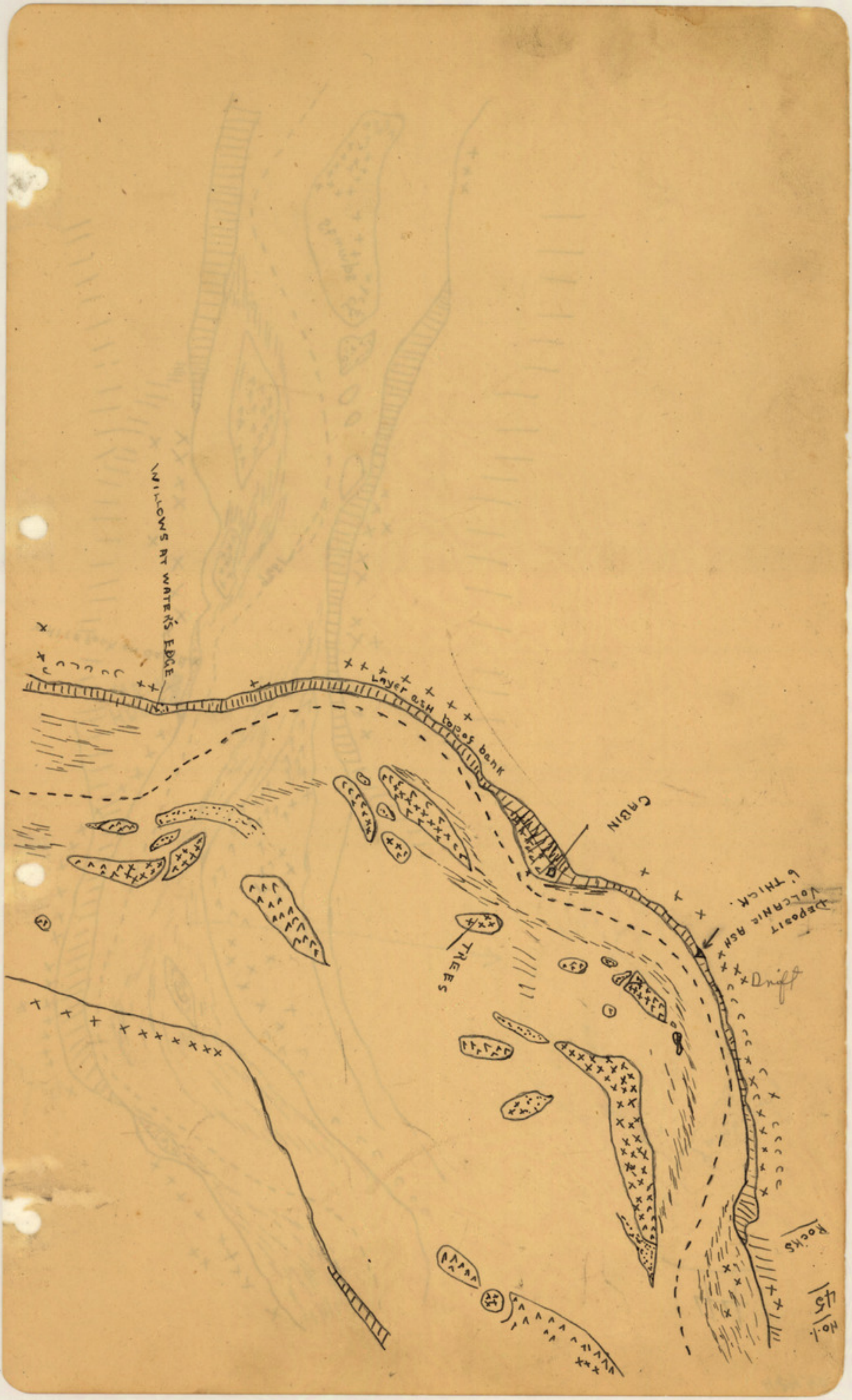
WILLOWS AT WATER'S EDGE
Layer ash top of bank
CABIN
TREES
Deposit Volcanic ash 6' thick.
Drift
Rocks
No. 1
45

484.41

45 <No. 2>

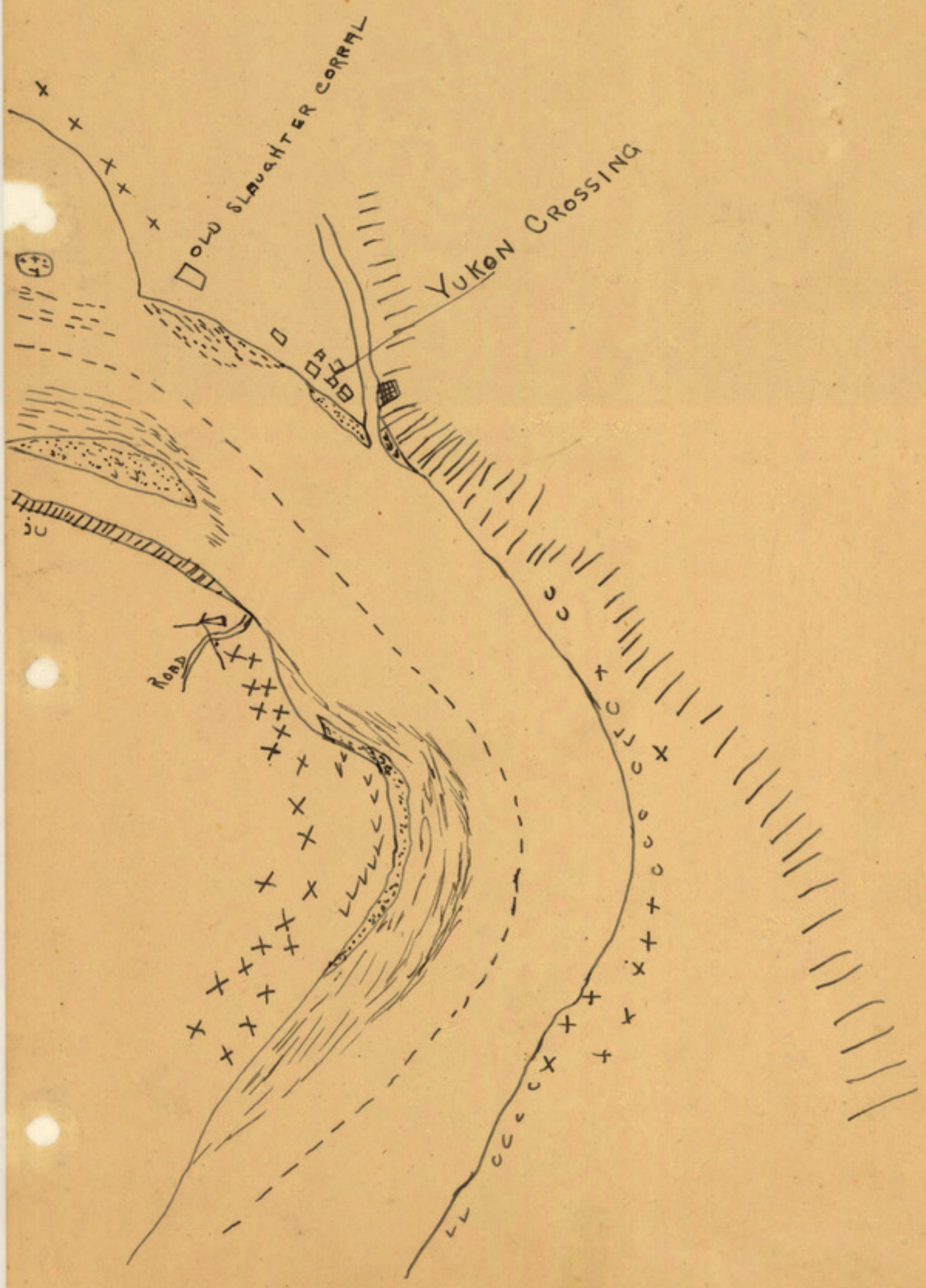

484.42

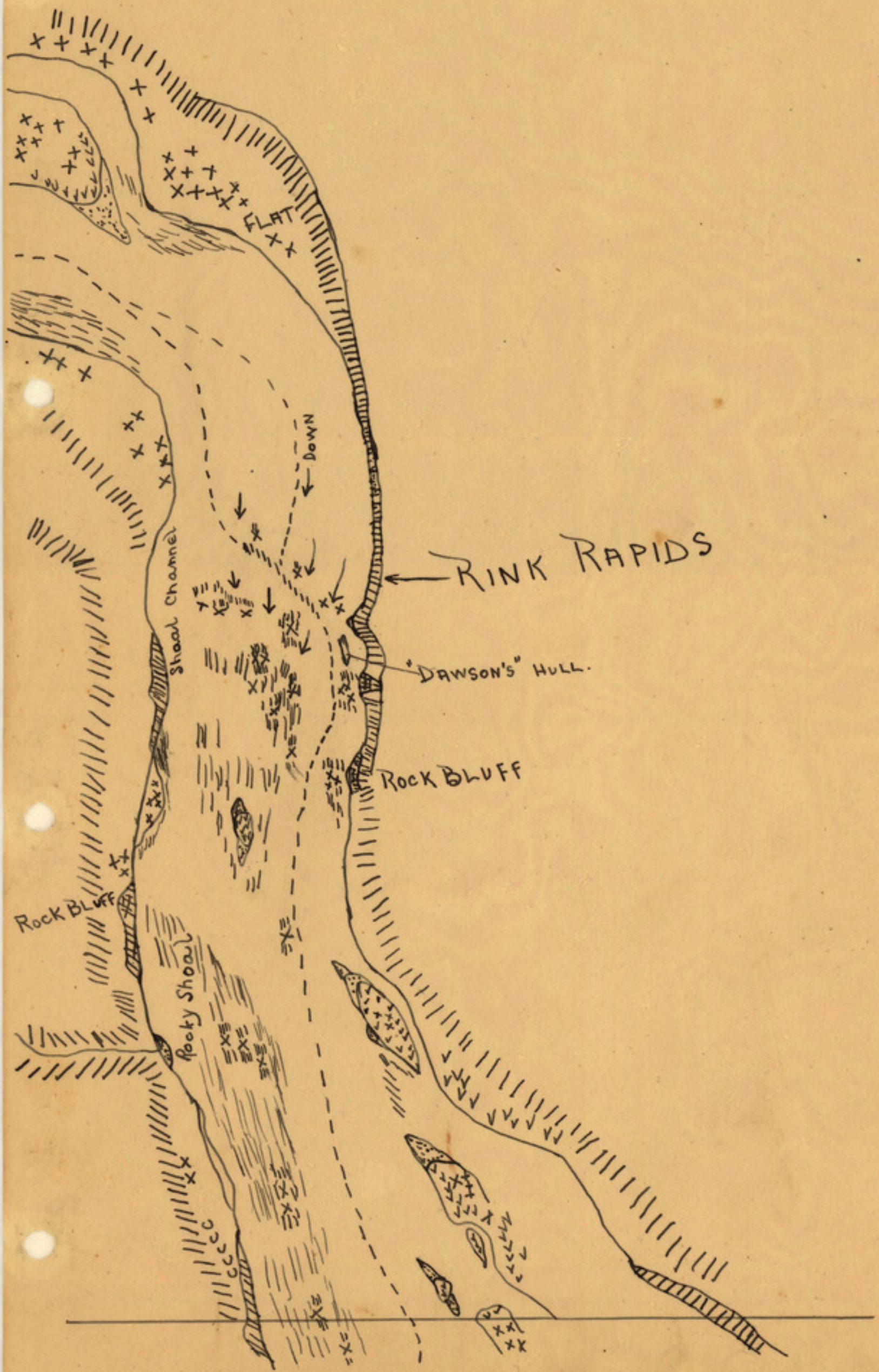
FLAT
DOWN
RINK RAPIDS
Shoal Channel
"DAWSON'S" HULL.
ROCK BLUFF
ROCK BLUFF
Rocky Shoal

484.43

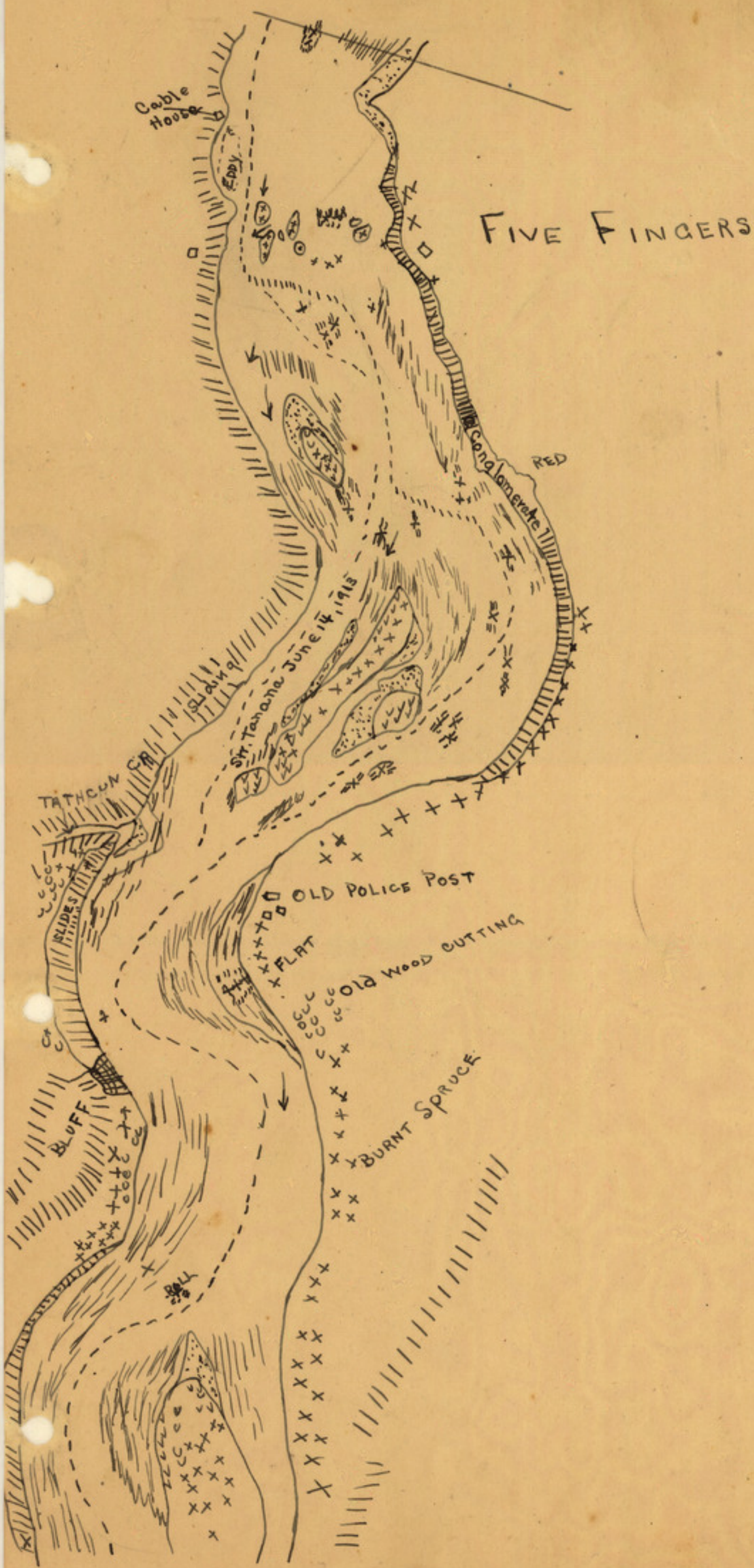
FIVE FINGERS
Cable House
Eddy
RED
Conglomerate
Str. Tanana June 14, 1913
TATHCUN CR.
SLIDES
OLD POLICE POST
FLAT
Old WOOD CUTTING
BURNT SPRUCE
BLUFF
BALL

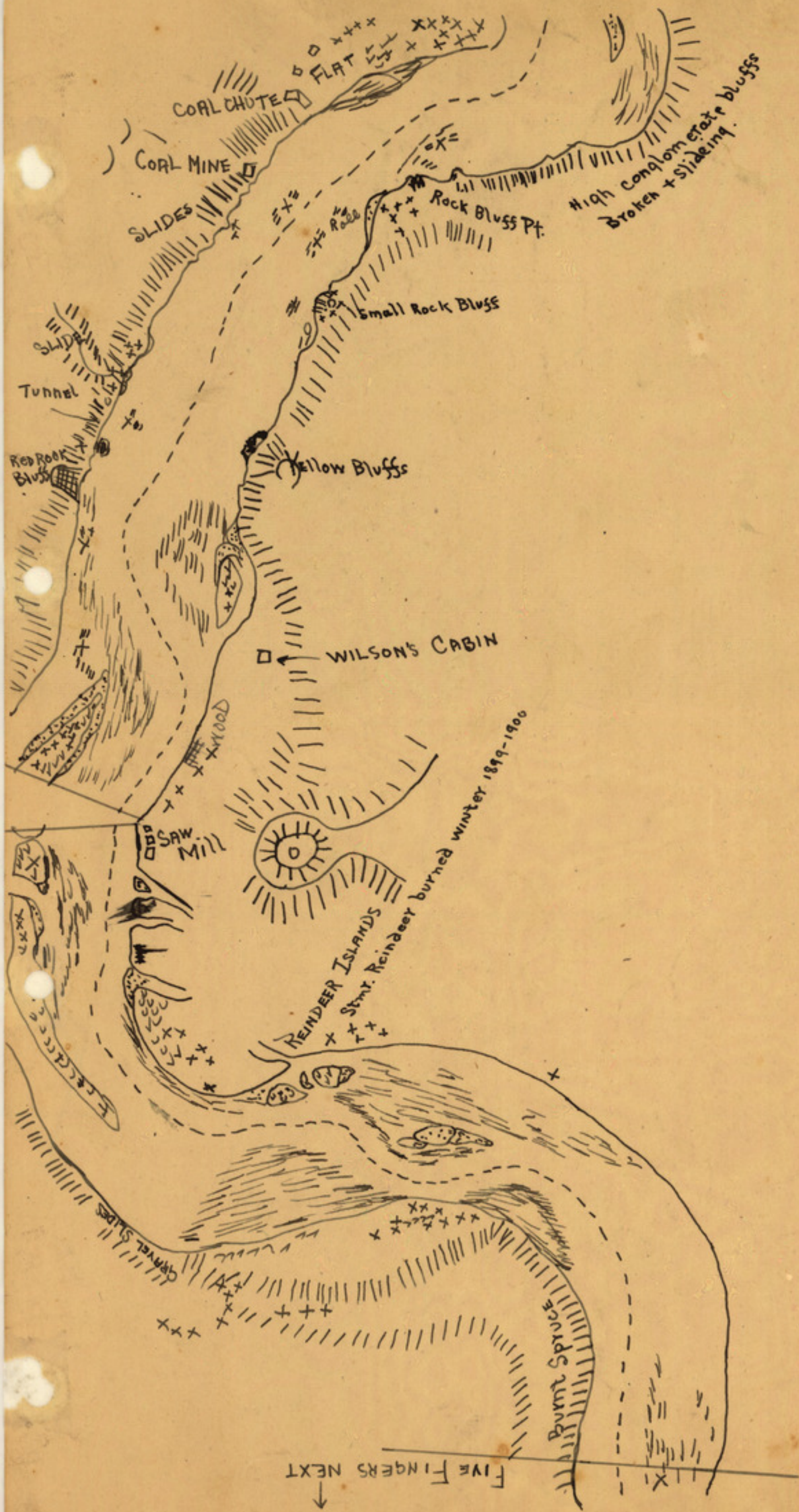
Five Fingers Next
Burnt Spruce
Gravel Slides
Reindeer Islands
Stmr. Reindeer burned winter 1899-1900
Saw Mill
Wood
Wilson's Cabin
Yellow Bluffs
Red Rock Bluffs
Tunnel
Slides
Small Rock Bluff
Rock Bluff Pt.
High conglomerate bluffs
Broken + sliding.
Coal Mine
Coal Chute
Flat

484.45

49.

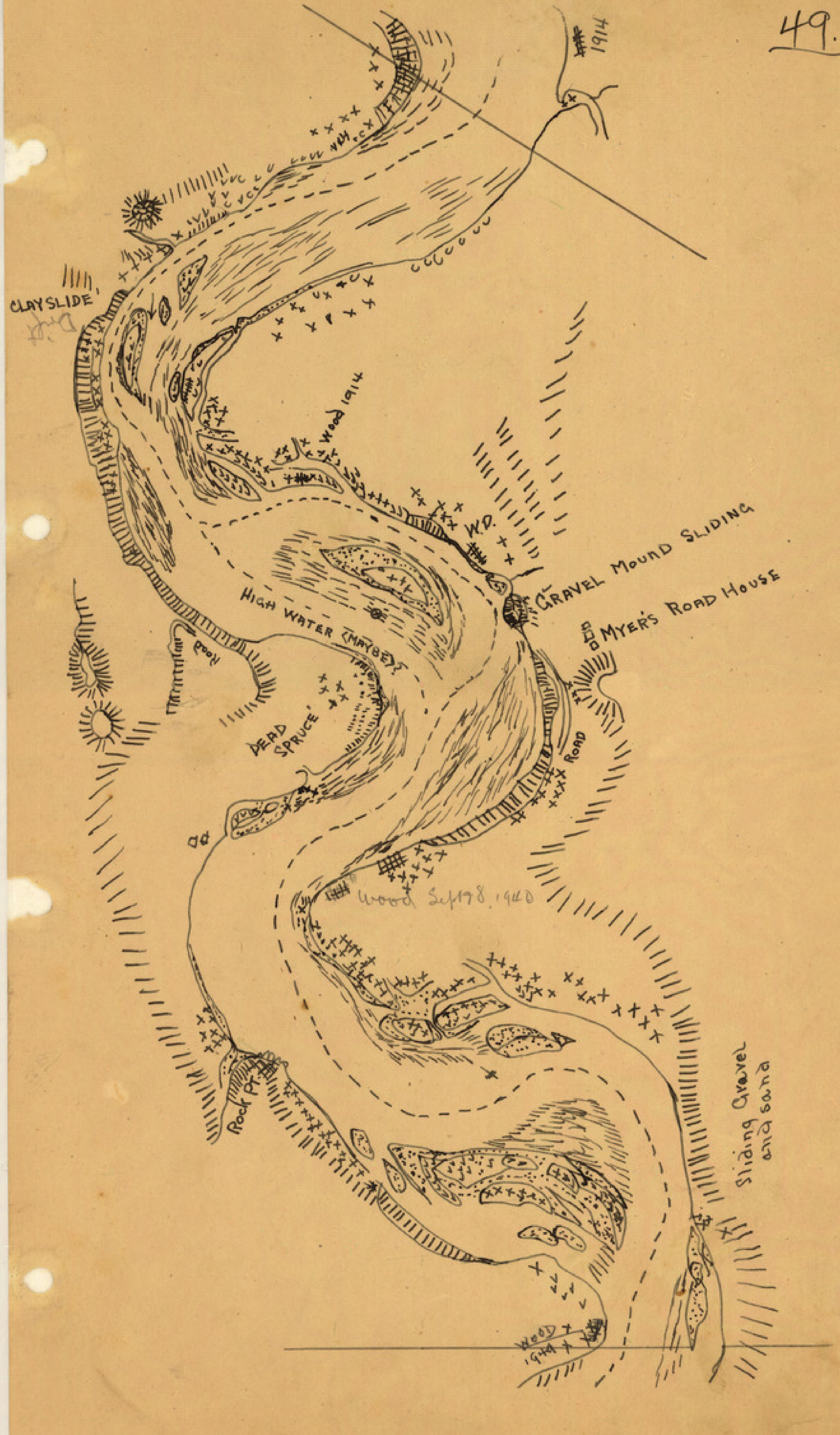
1914
CLAYSLIDE
Wood 1914
W.D.
GRAVEL MOUND SLIDING
MYER'S ROAD HOUSE
HIGH WATER (MAYBE)?
Road
DEAD SPRUCE
ROAD
Wood Sept 18, 1940
Rock Pt.
Sliding Gravel and sand
WOOD 1914

484.46

TANTALUS BUTTE

484.47

51.

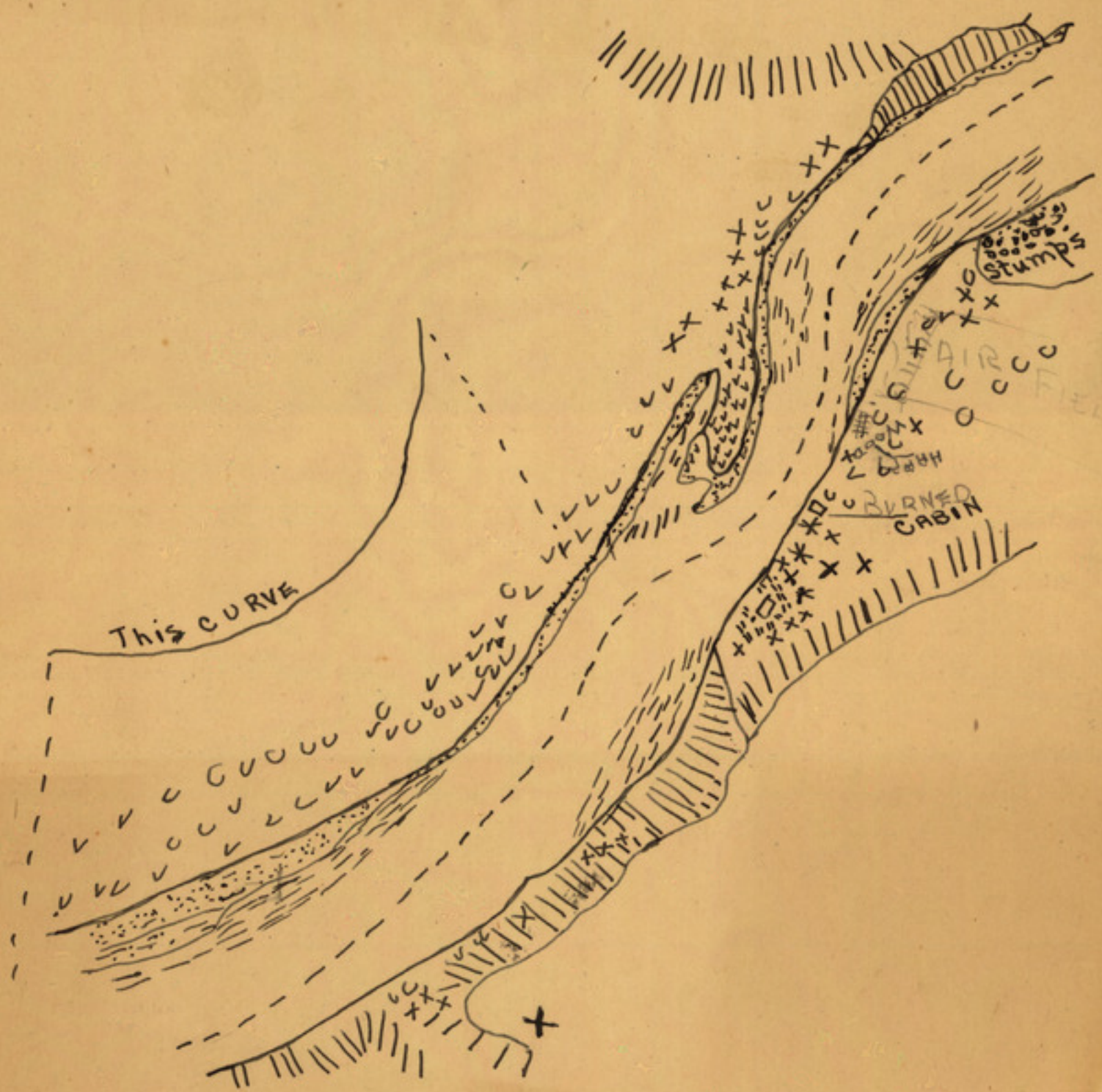

TANTALUS
OLD COAL MINE
FERRY
POLICE POST
CARMACKS.
NORDENSKIOLD RIVER

52.

484.48

484.49

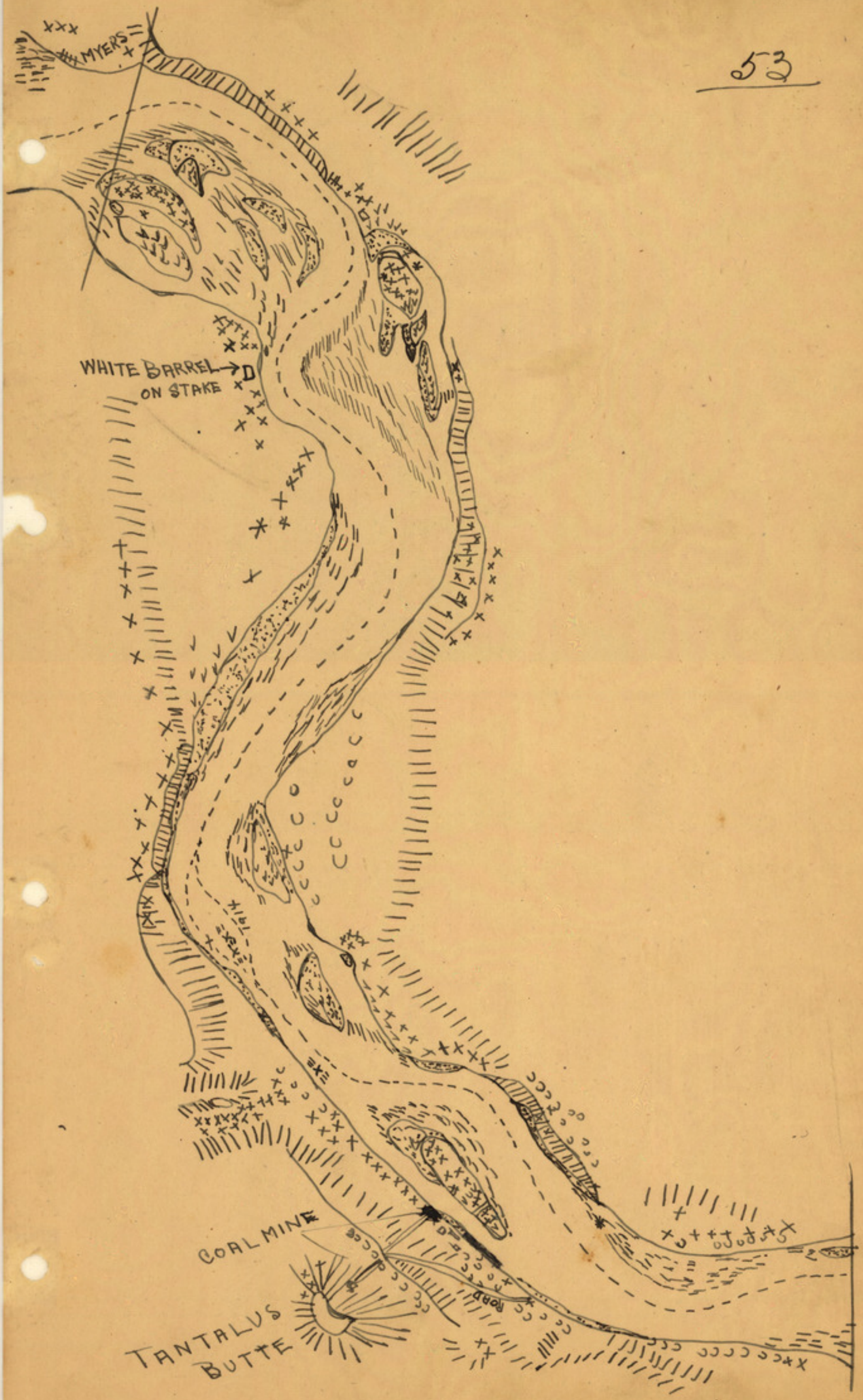

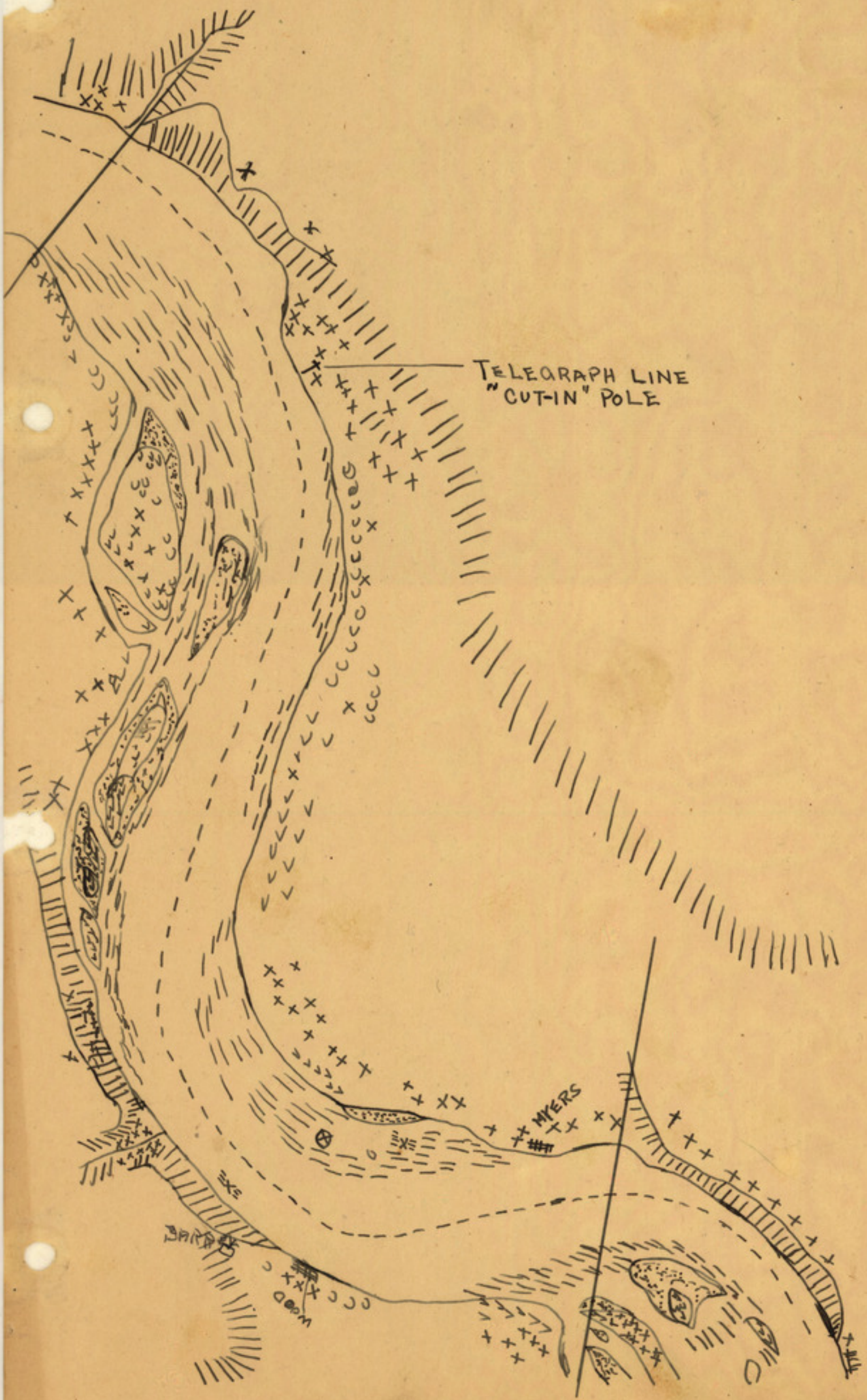
TELEGRAPH LINE
"CUT-IN" POLE
MYERS

484.51

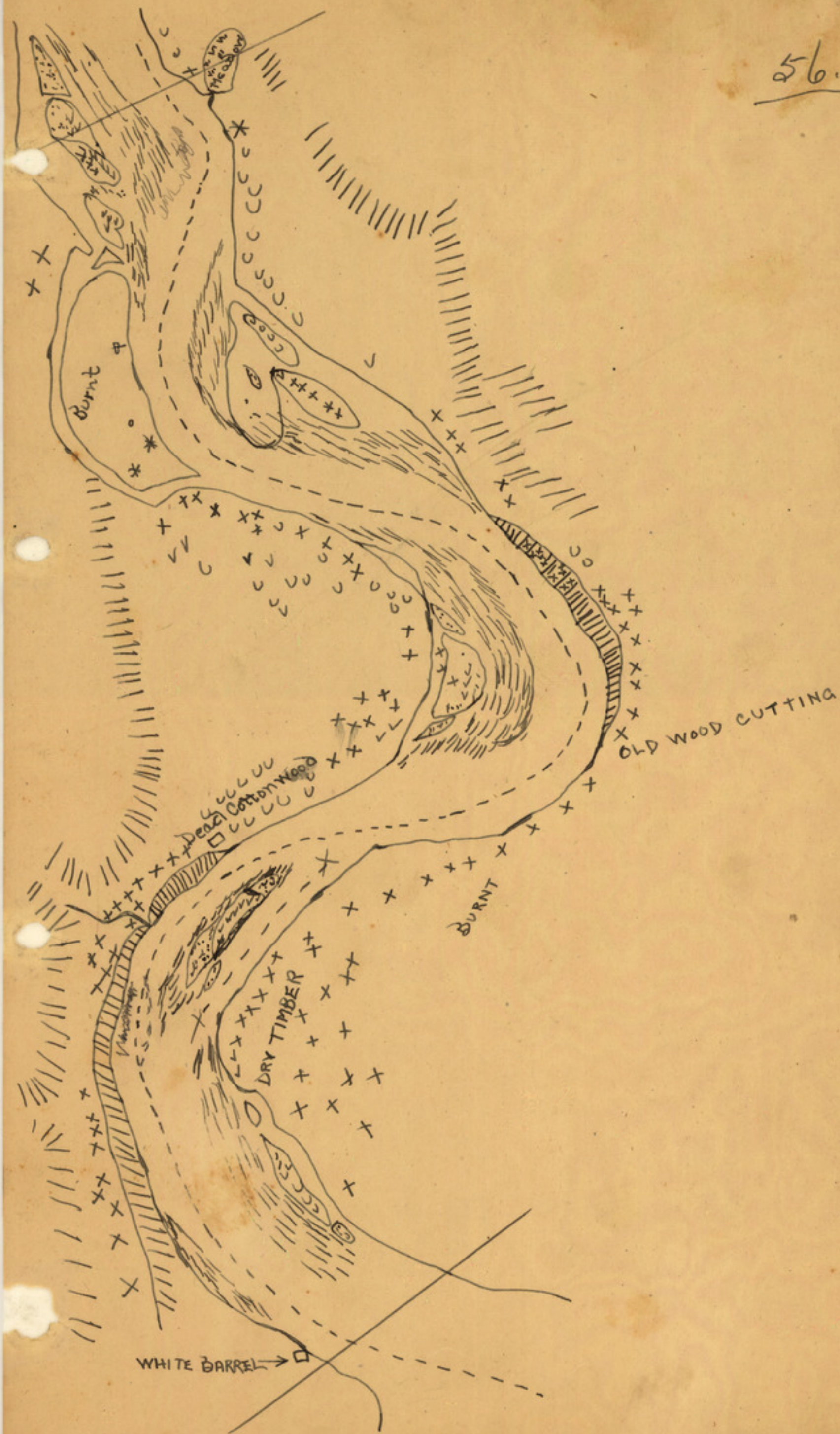
Burnt
Dead Cottonwood
OLD WOOD CUTTING
BURNT
DRY TIMBER
WHITE BARREL

484.53

5 J.

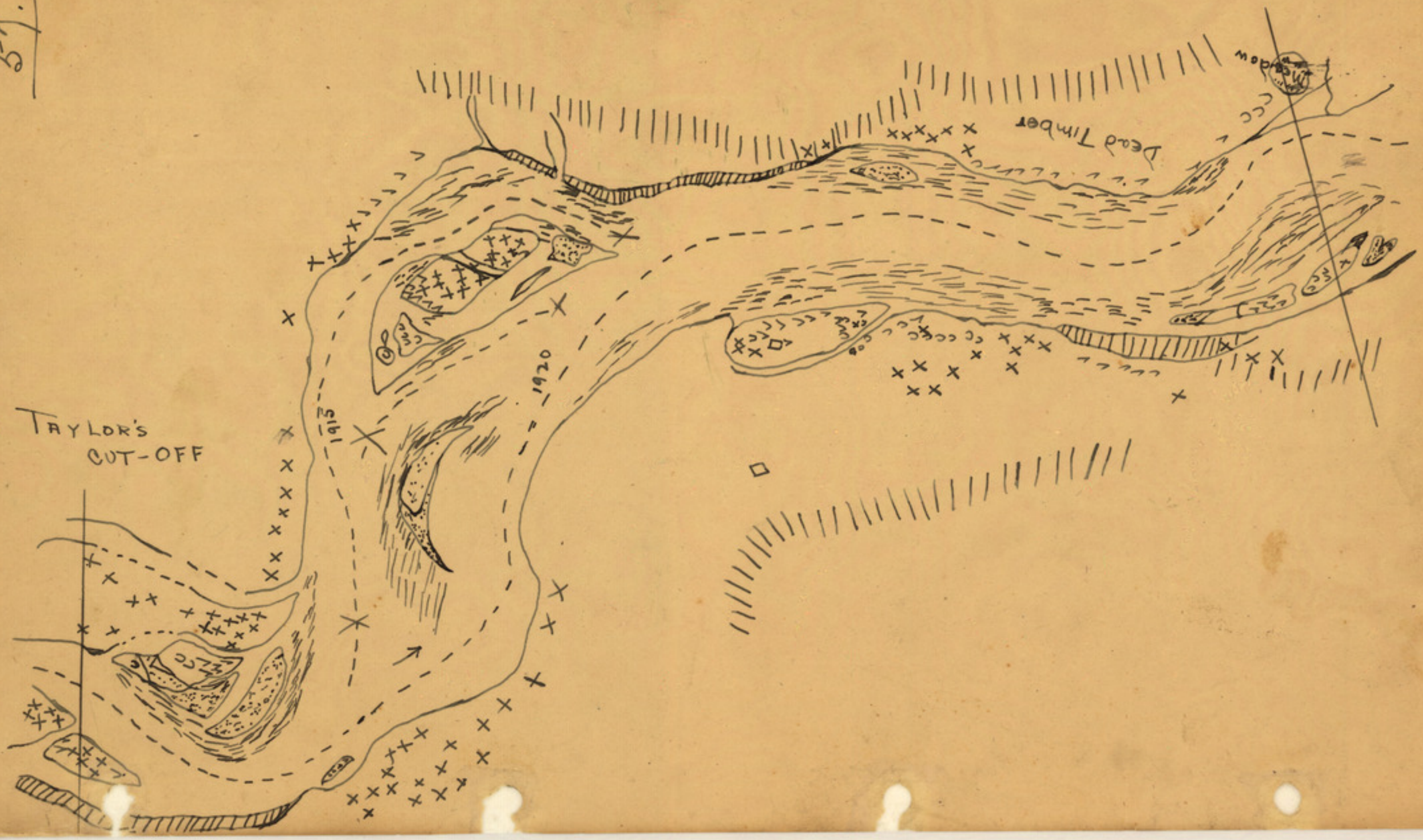

484.54

EAGLE NEST. MT.

484.55

59.

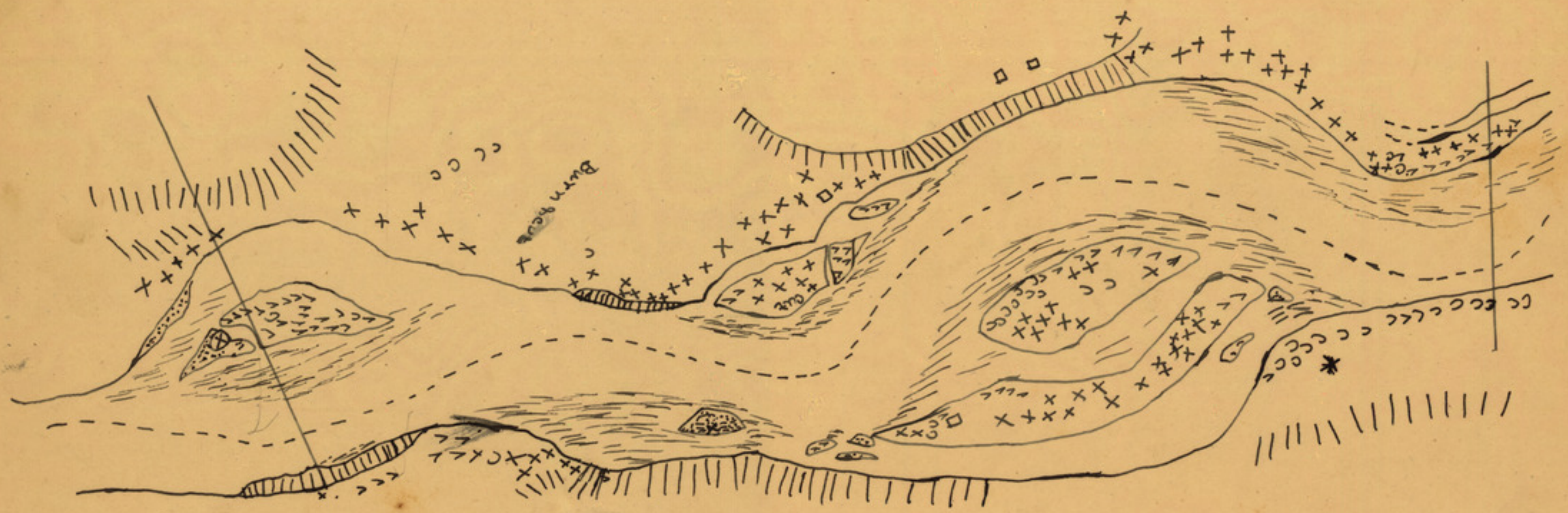

484.56

Dead
CAMPBELL ROCK
BARRLÉ
Burn
BARRLÉ
CREEK
Rolls
MARION CR.

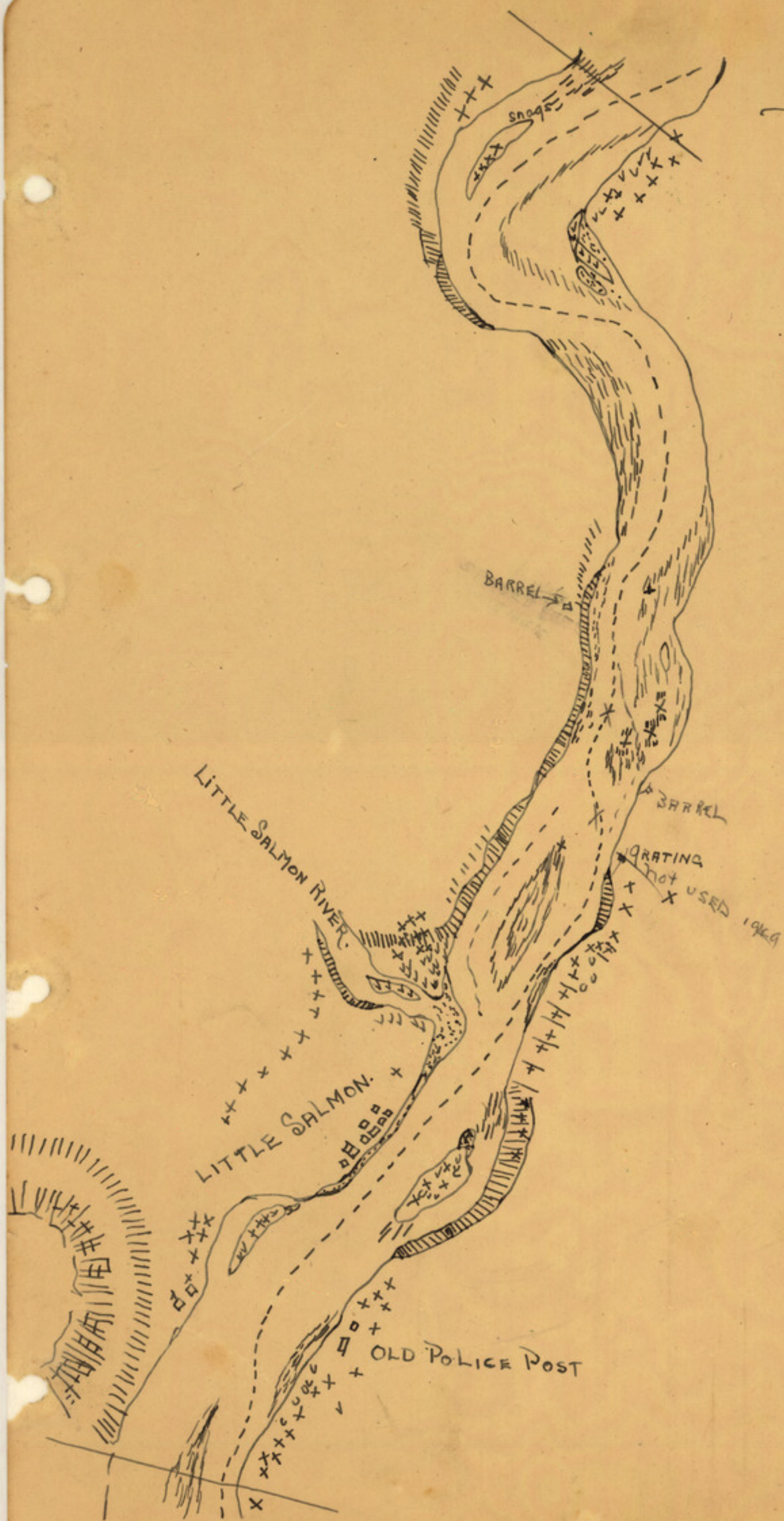
snags
BARREL
BARREL
GRATING
not USED 1914
LITTLE SALMON RIVER.
LITTLE SALMON.
OLD POLICE POST

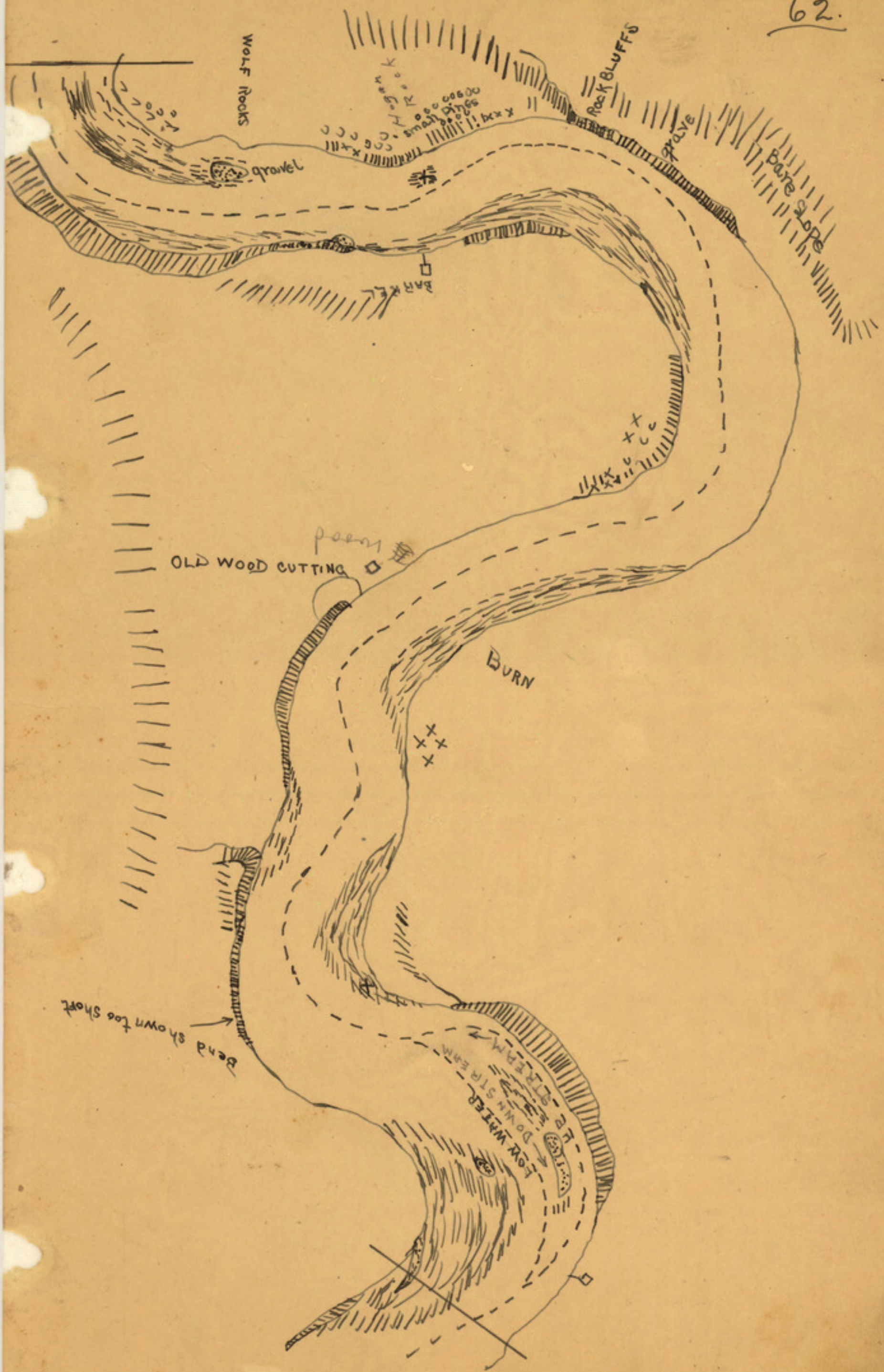
WOLF ROCKS
gravel
small pines
Rock BLUFFS
grave
Bare slope
OLD WOOD CUTTING
BURN
Bend shown too short
LOW WATER DOWN STREAM
UP STREAM

63.

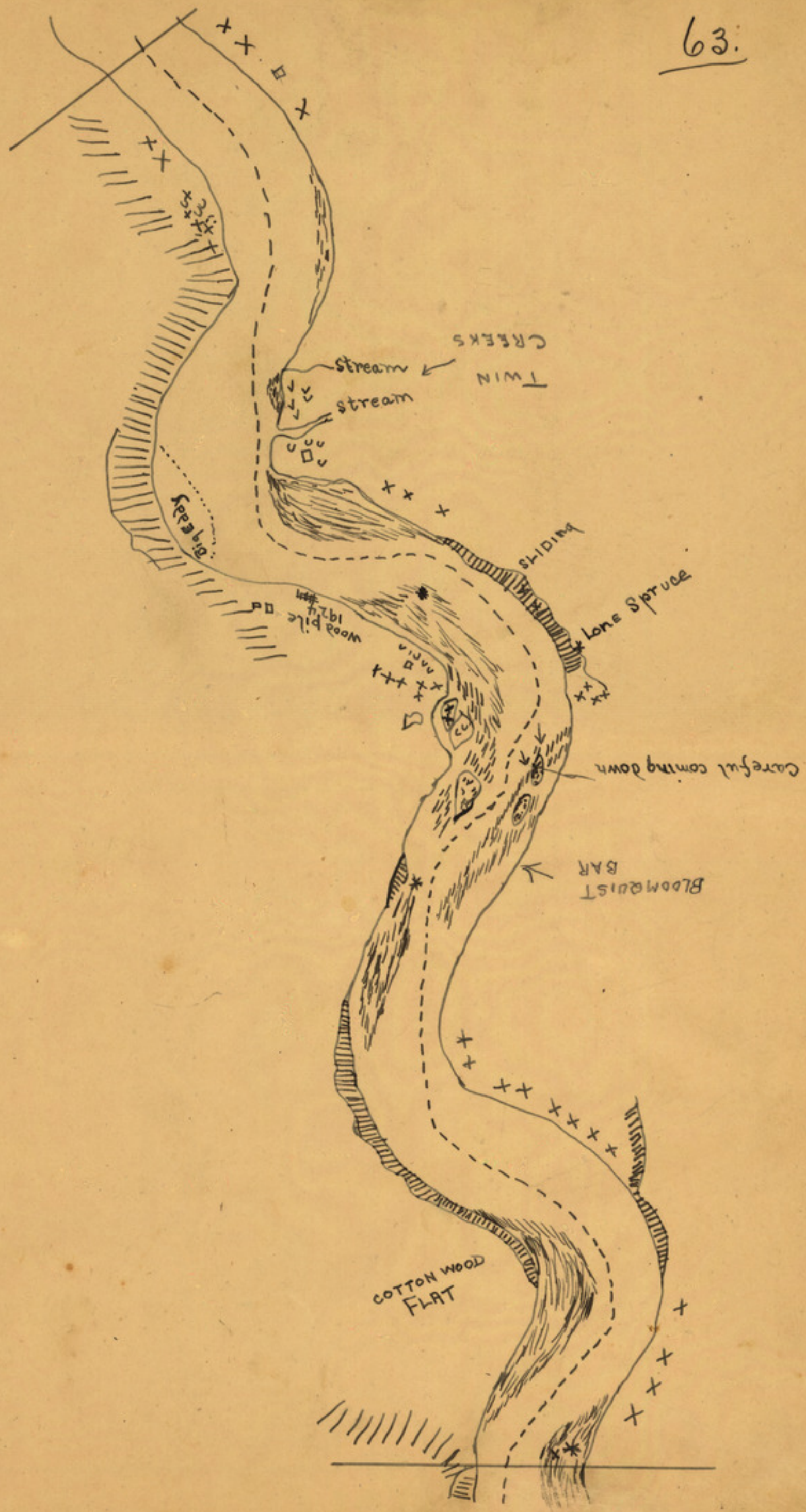
Stream
Stream
TWIN CREEKS
Bigeddy
Wood pile 1924
SLIDING
Lone Spruce
Careful coming down
BLOOMQUIST BAR
COTTON WOOD FLAT

484.60

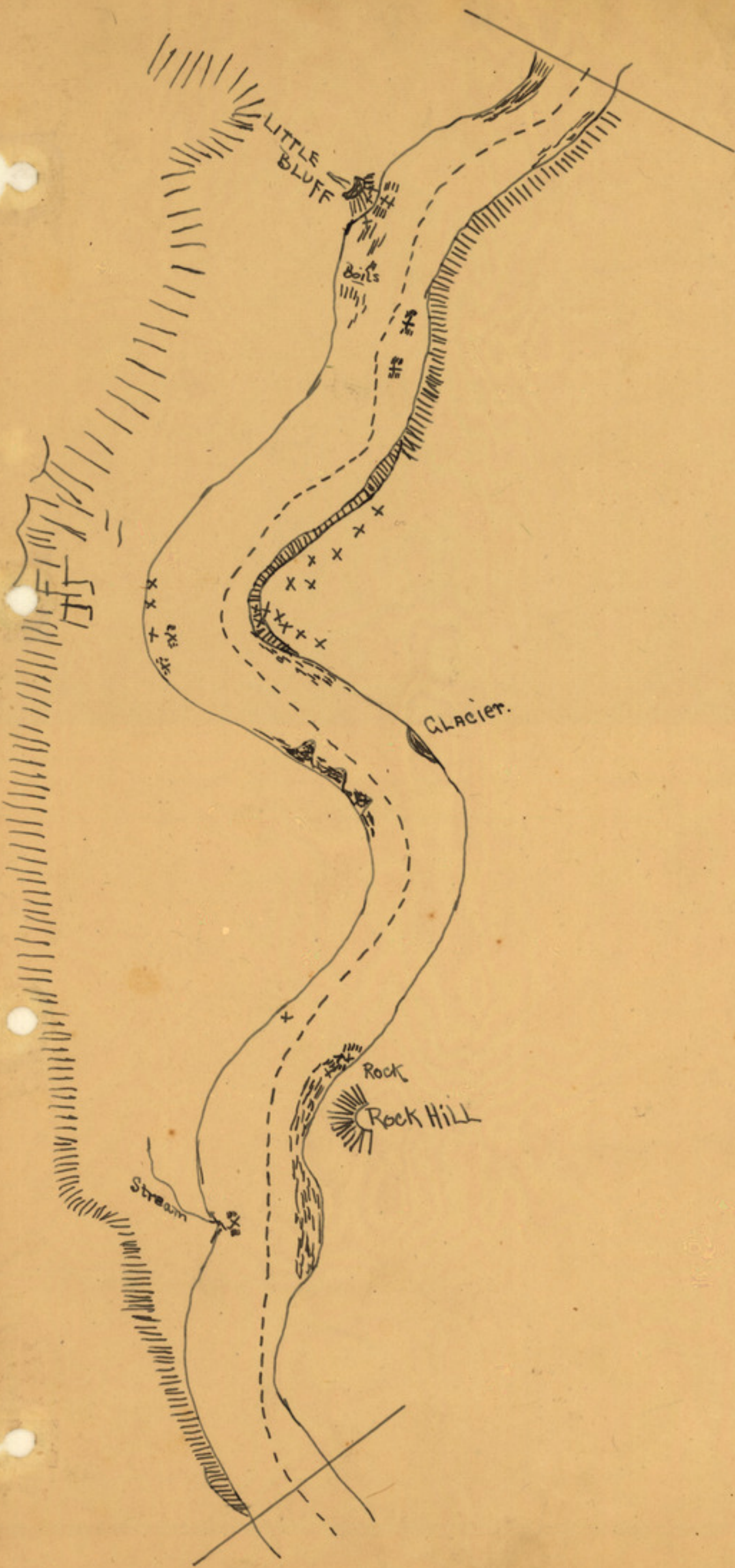

484.61

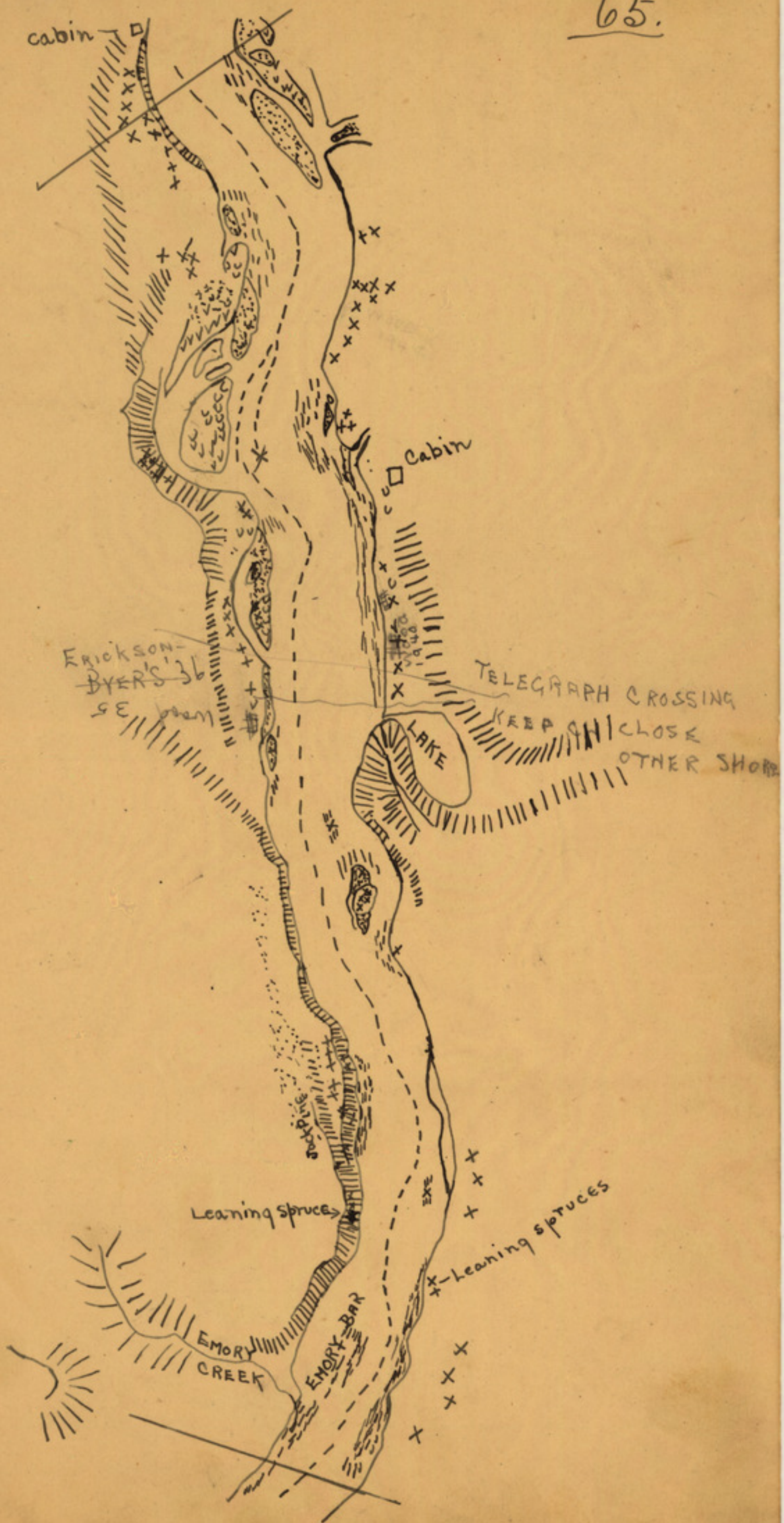
cabin
Cabin
ERICKSON-
~~BYER'S~~ '36
SE
TELEGRAPH CROSSING
KEEP CLOSE
OTHER SHORE
LAKE
Jackpine
Leaning spruce
Leaning spruces
EMORY
CREEK
EMORY BAR

484.62

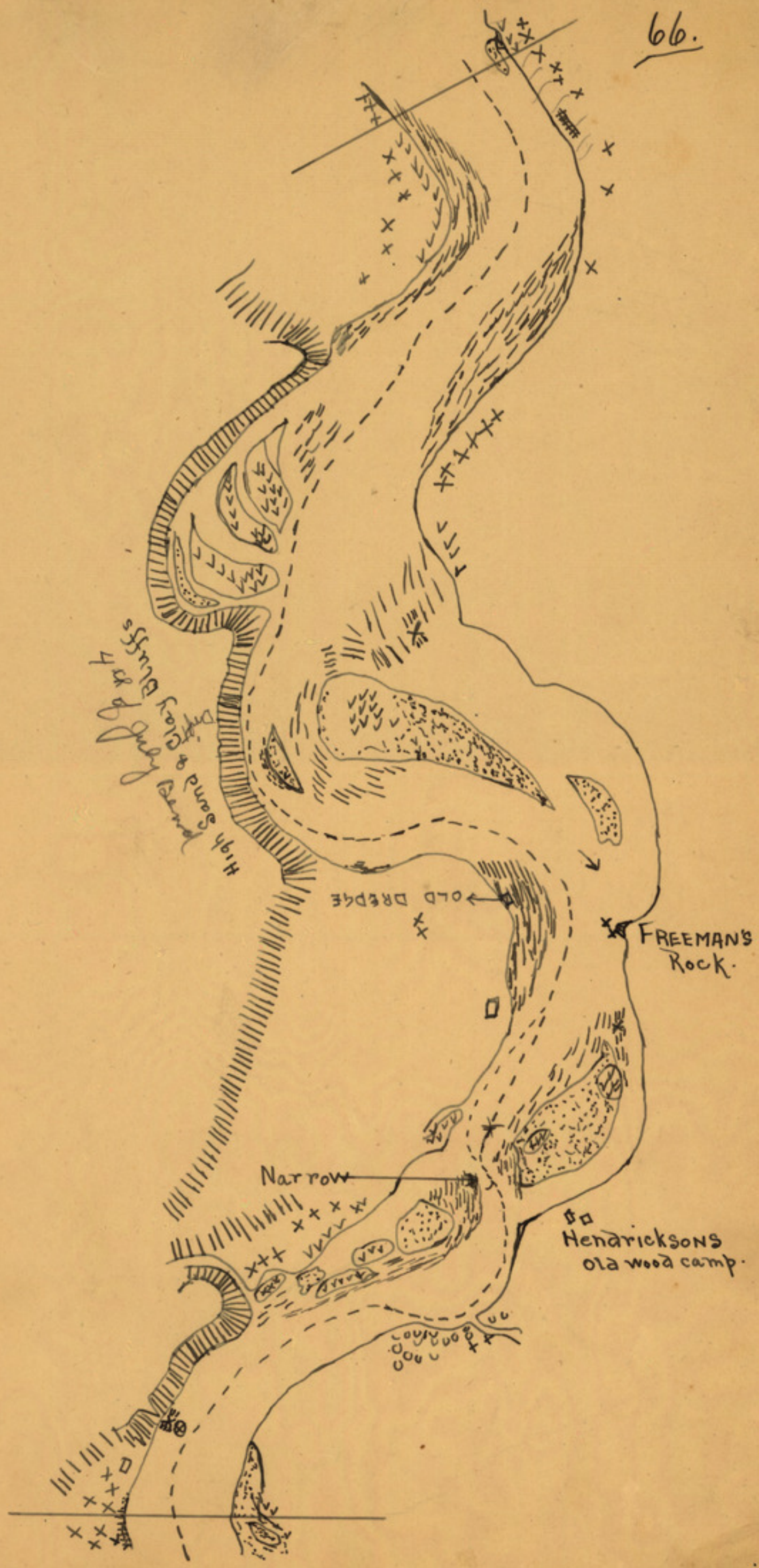
High Sand & Clay Bluffs
OLD DREDGE
FREEMAN'S ROCK.
Narrow
Hendricksons old wood camp.

494.63

67.

484.64

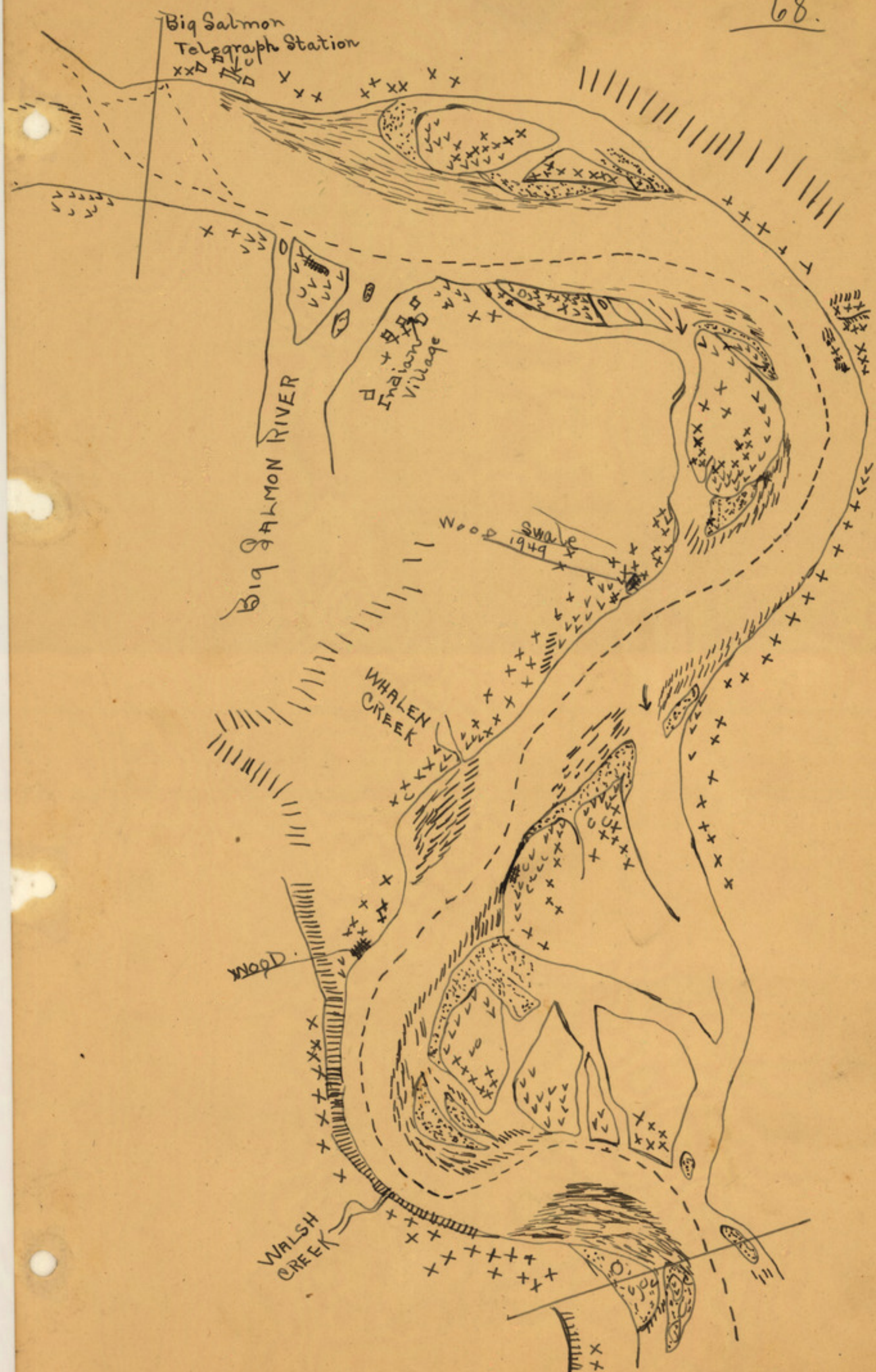
Big Salmon
Telegraph Station
Big Salmon River
Indian Village
Wood Swale 1949
Whalen Creek
Wood
Walsh Creek

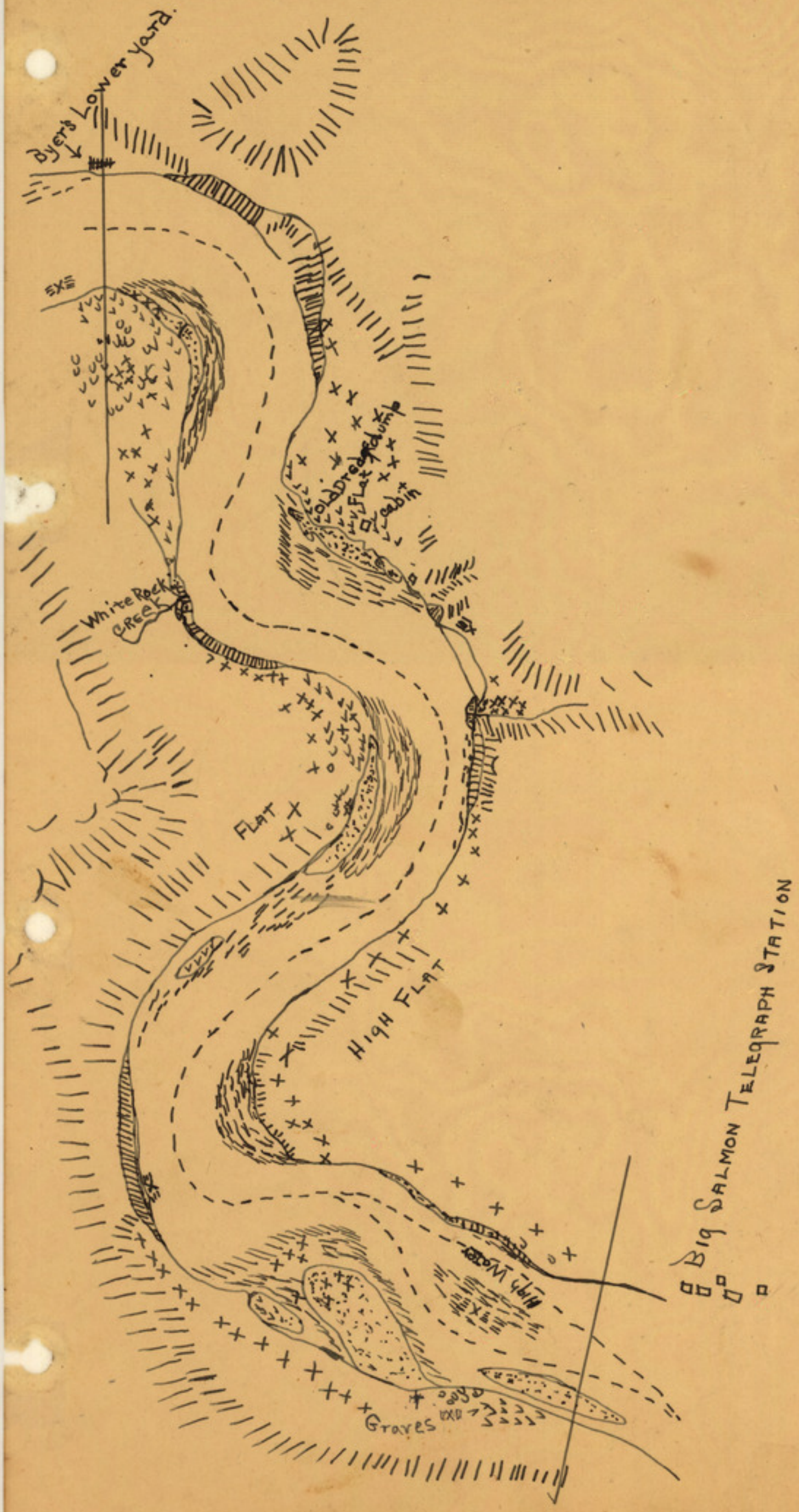
Byers Lower yard.
White Rock Creek
Old Dredged dump
Flat
Cabin
Flat
High Flat
High Water
Graves
Big Salmon Telegraph Station

484.66

GLACIER
CREEK
Cassiar Bar
Dredge Tailings
Cabin
Dry Creek
Byer's lower wood yard.

71.

DRIFT
Flat
old wood chutes
Wrecked scow
Byers old cabin
Big Eddy
Drift thru bend with barge
Low Rock Ledge Shore
Stream
Grave
Grave Creek
Creek

Clay slides
Green Spruce
Bayer.
Green
Burn
R Bayer
Burn
FLAT
Burn
FLAT
occasional ridges
green spruce
Burn
Bayer wood.
Burn
BAYER
Road
Drift this bend with barge
Spruce burn
Rock Ledge
Eddy
Old Burn
Old wood cutting
Cabin
Old wood cut
DRIFT THIS BEND
VAN MEGER'S BEND.
Burnt Spruce

484.69

484.70

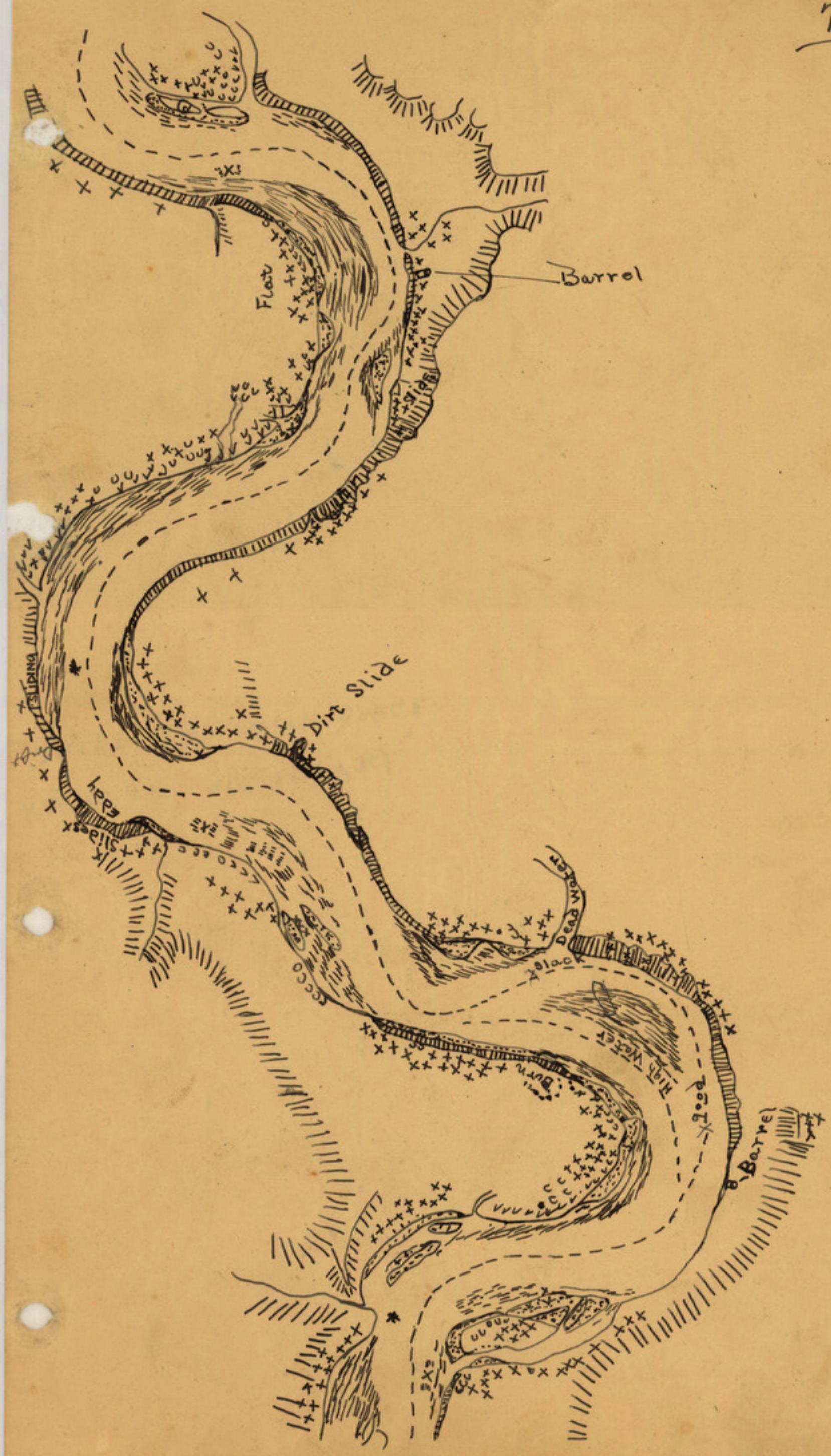
Barrel
Flat
Slide
Dirt Slide
Eddy
Slides
Dead Water
Slack
High Water
Barrel

KLONDIKE STRUCK (1936)
DRIFT THIS WITH BARGE

484.71

75.

MINERS 1940
very white slides
Slack
Ledge
Green Spruce
Dead Spruce

30 Mile River
Hootalinqua Telegraph Sta.
graves
WHITE PASS WAYS.
Hootalinqua River.
Telephone crossing

484.73

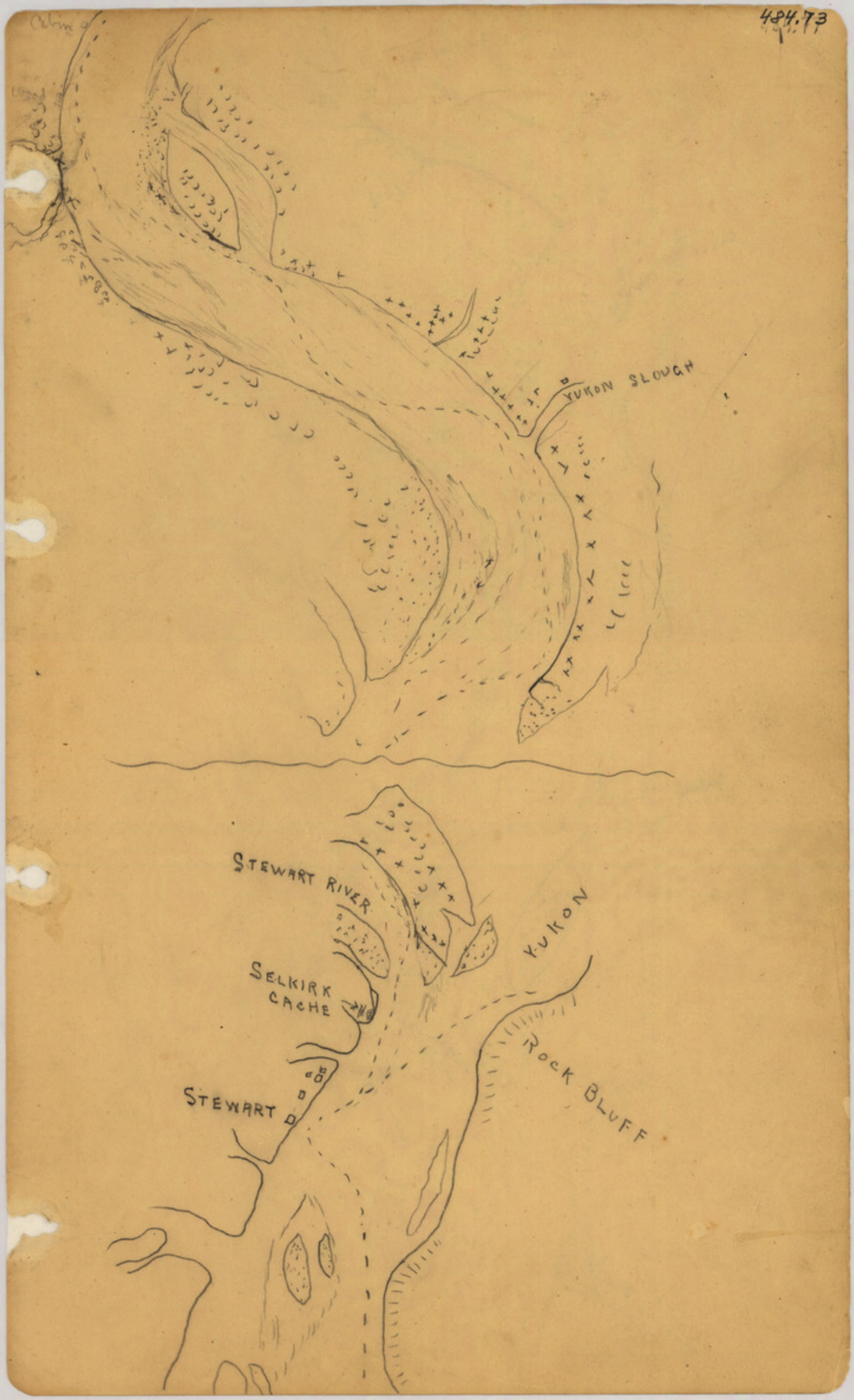
YUKON SLOUGH
STEWART RIVER
SELKIRK CACHE
STEWART
YUKON
ROCK BLUFF

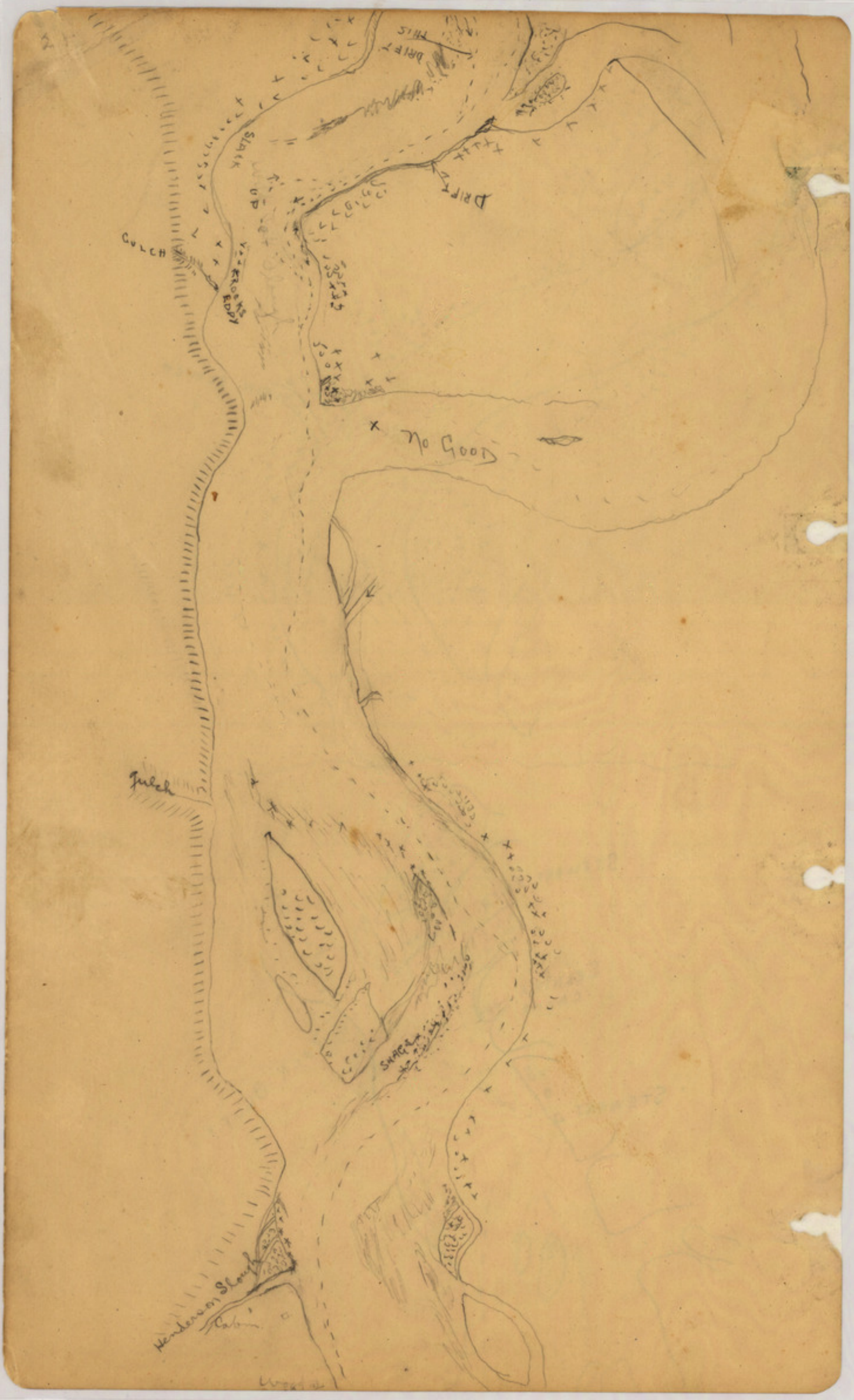
DRIFT THIS
SLACK
UP
DRIFT
GULCH
KROCKS EDDY
No GOOD
Gulch
SHAGS
Henderson Slough
Cabin

484.74

SPRUCE
LONE SPRUCE
Bucker Slough
CARLSON'S SLOUGH 1949
WILD CAT SLOUGH

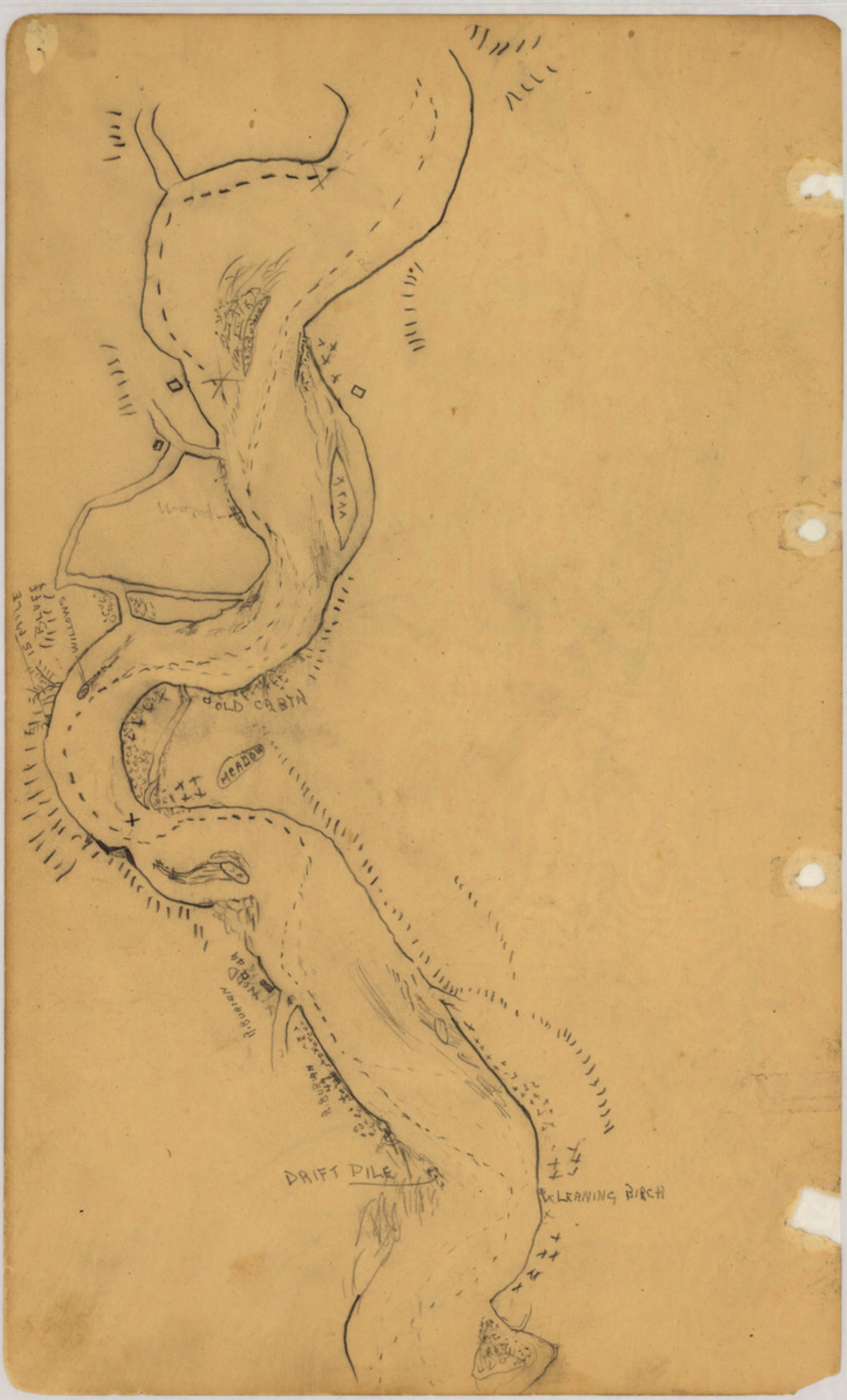

15 MILE BLUFF
WILLOWS
OLD CABIN
MEADOW
R. BURIAN
DRIFT PILE
LEANING BIRCH

484.75

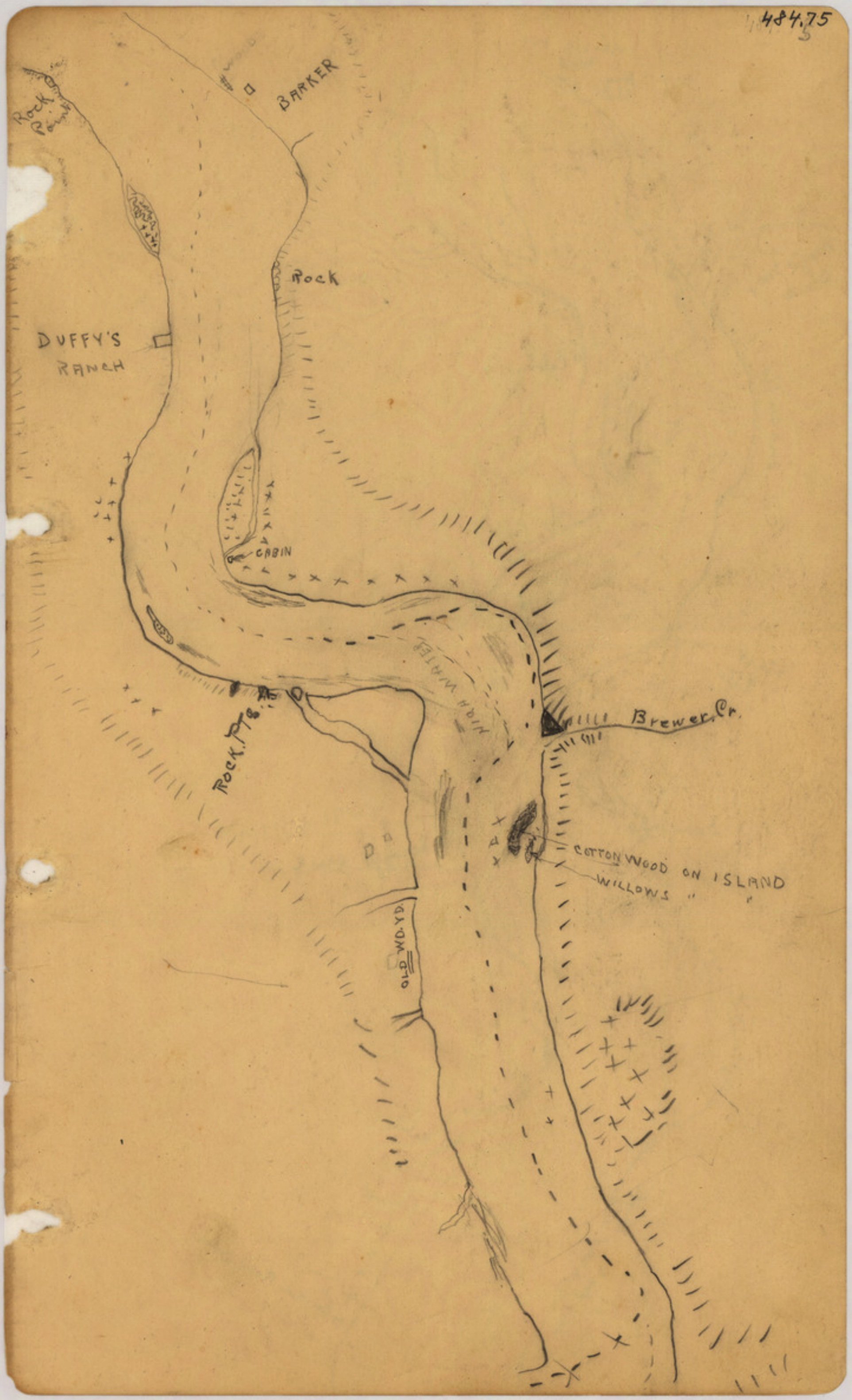
Rock Point
BARKER
Rock
DUFFY'S RANCH
CABIN
Rock Pts.
Brewer Cr.
COTTONWOOD ON ISLAND
WILLOWS " "
OLD WD. YD.

MAISIE MAY
Wood
Hay Shed
Drift Pile
Maizie May Creek
Cabin
Rock Bluffs
Scrap
Drift Pile
Rock Bluffs
Scroggie Creek
Cabin
Barker Road House

8.
Oh, Hell!
Bar
Porcupine
Rock Bluffs
Rock Bluff
DRIFT
Rock. PT.
Swift
DRIFT
ALASKA 1923
BLUFF
Clearing

484.76

484,77

MEECHAM
MARK ON BAR
OLD CHANNEL
CHECHACO
REINDEER

ROSE BUD CR
Snags
27th 1922
EDDY
Painted Rocks
Old yard
Slough
Rose Bud Wood

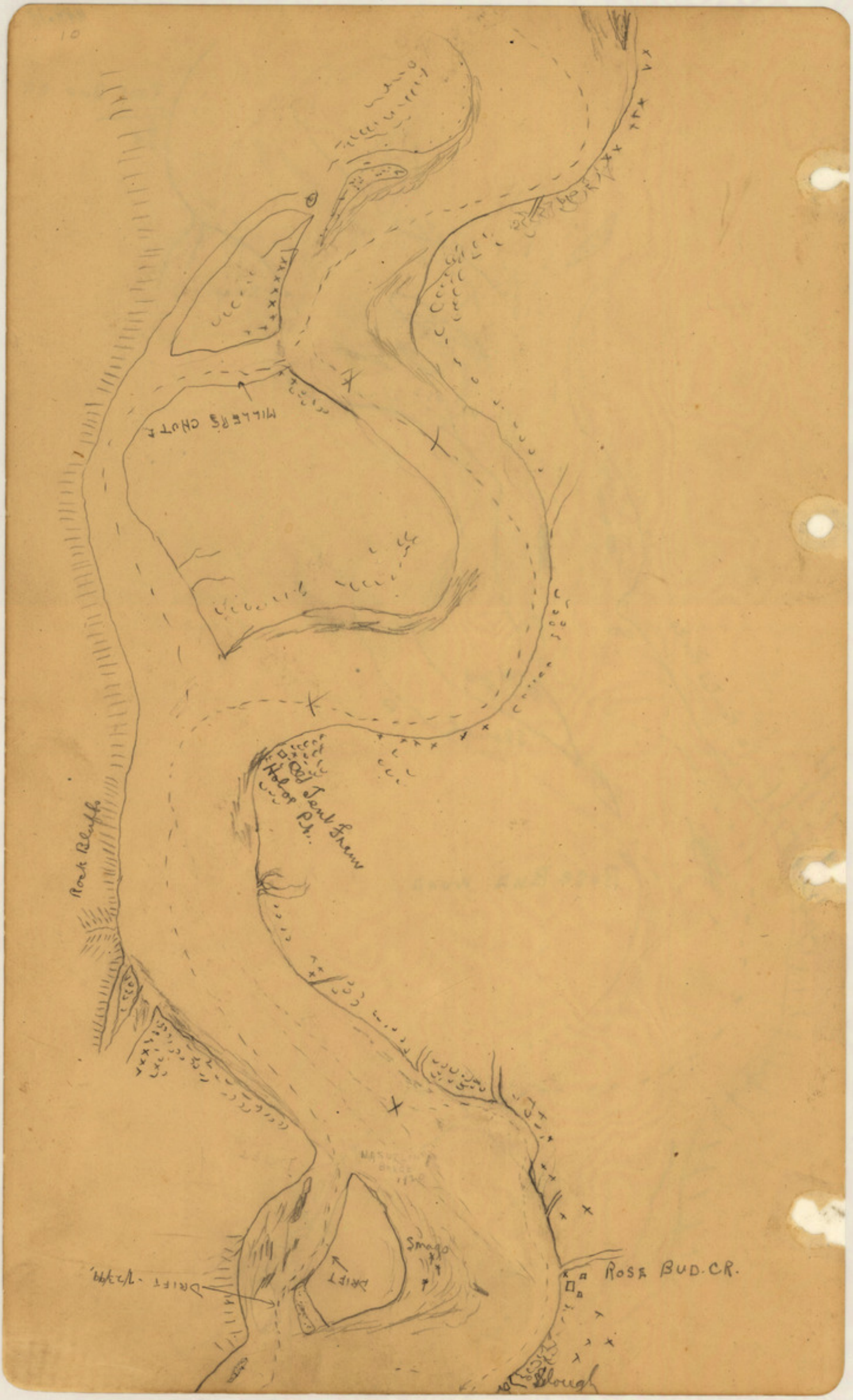
10
MILLERS CHUTE
Old Tent Frame
Hole of Pt.
Rock Bluffs
Smags
DRIFT
DRIFT - 1/23/99
ROSE BUD. CR.
Slough

484.79

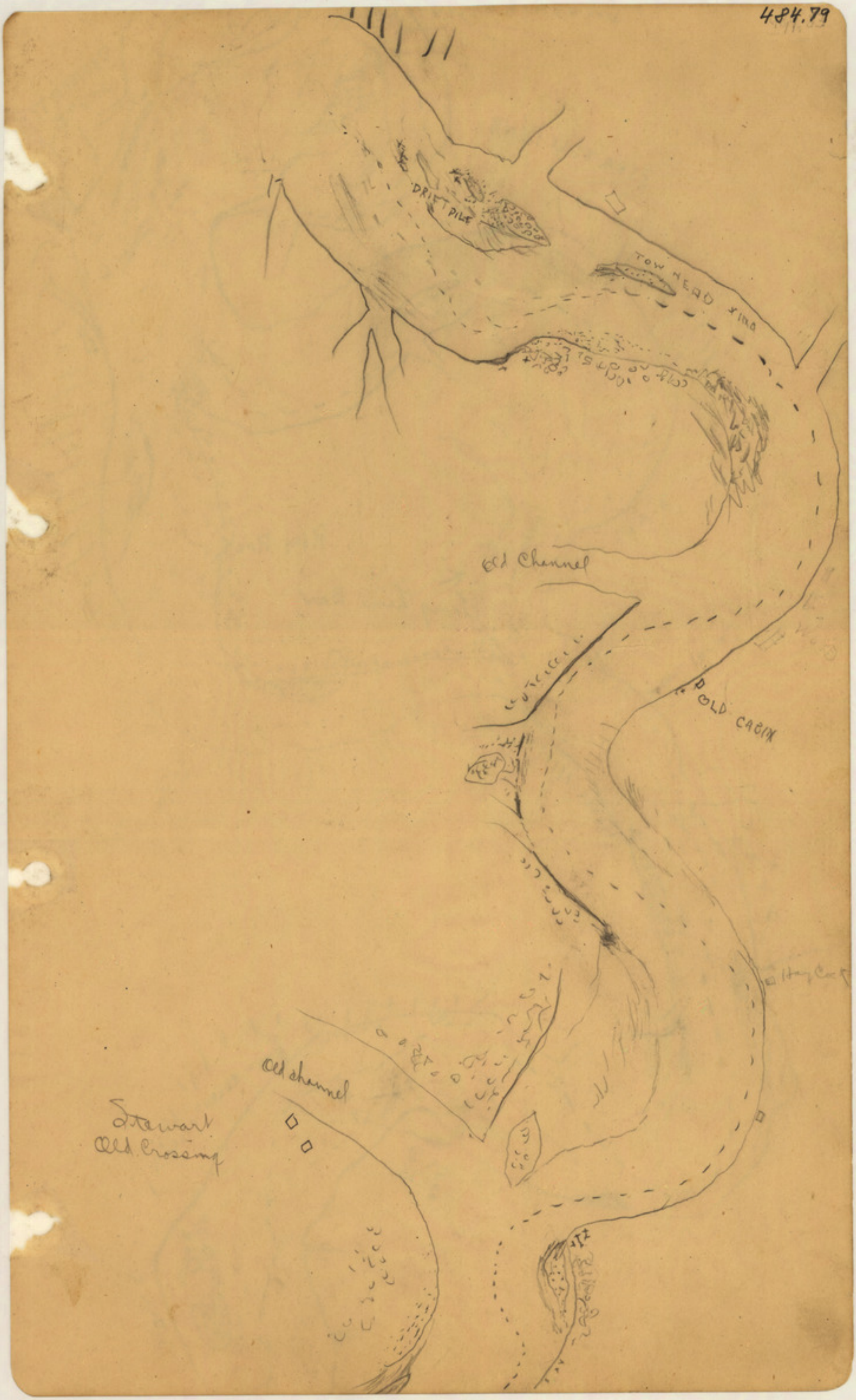
DRIFT PILE
TOW HEAD
Old Channel
OLD CABIN
Old channel
Stewart
Old Crossing

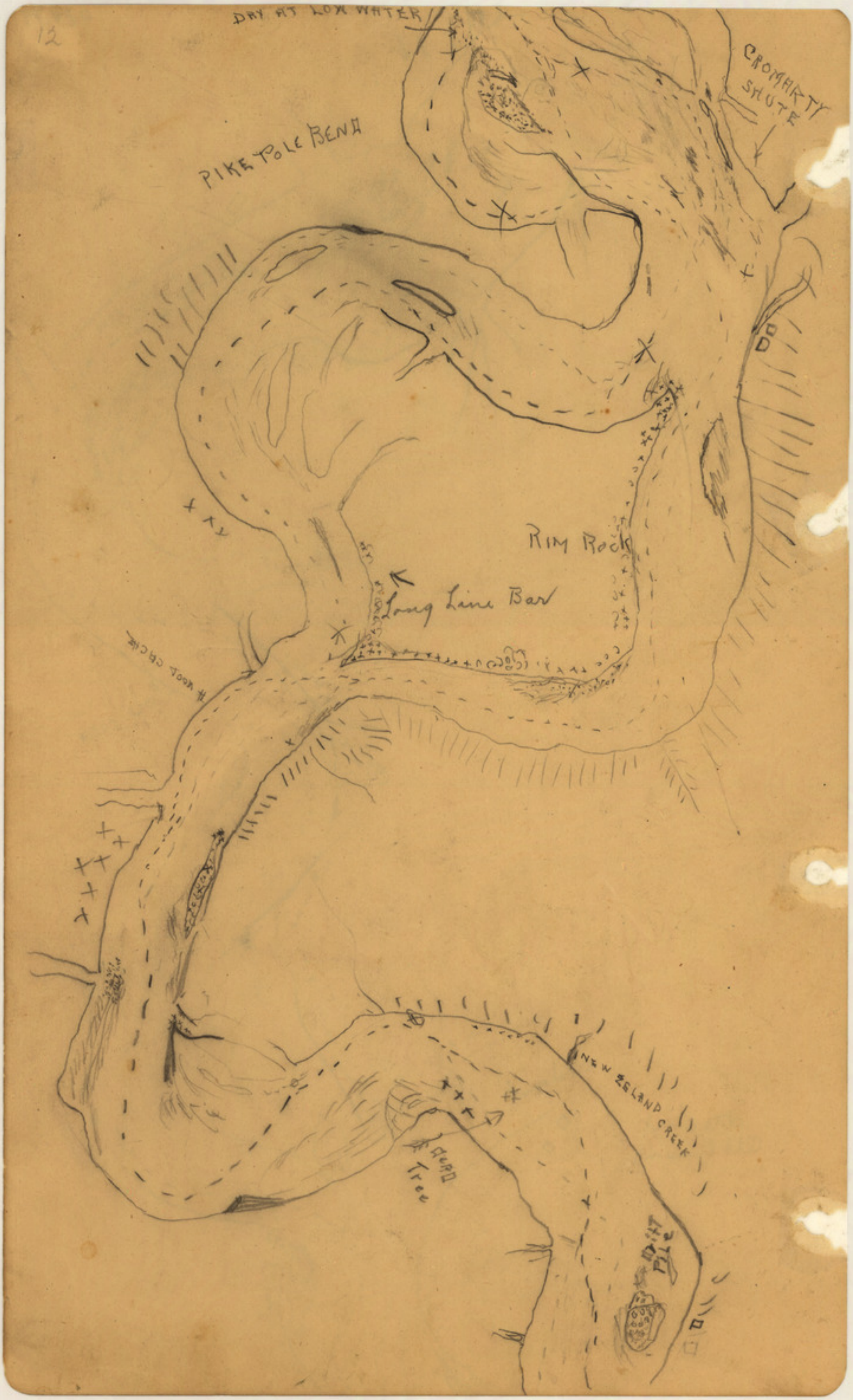
DRY AT LOW WATER
CROMARTY SHUTE
PIKE POLE BEND
RIM ROCK
Long Line Bar
NEW ZEALAND CREEK
DEAD Tree

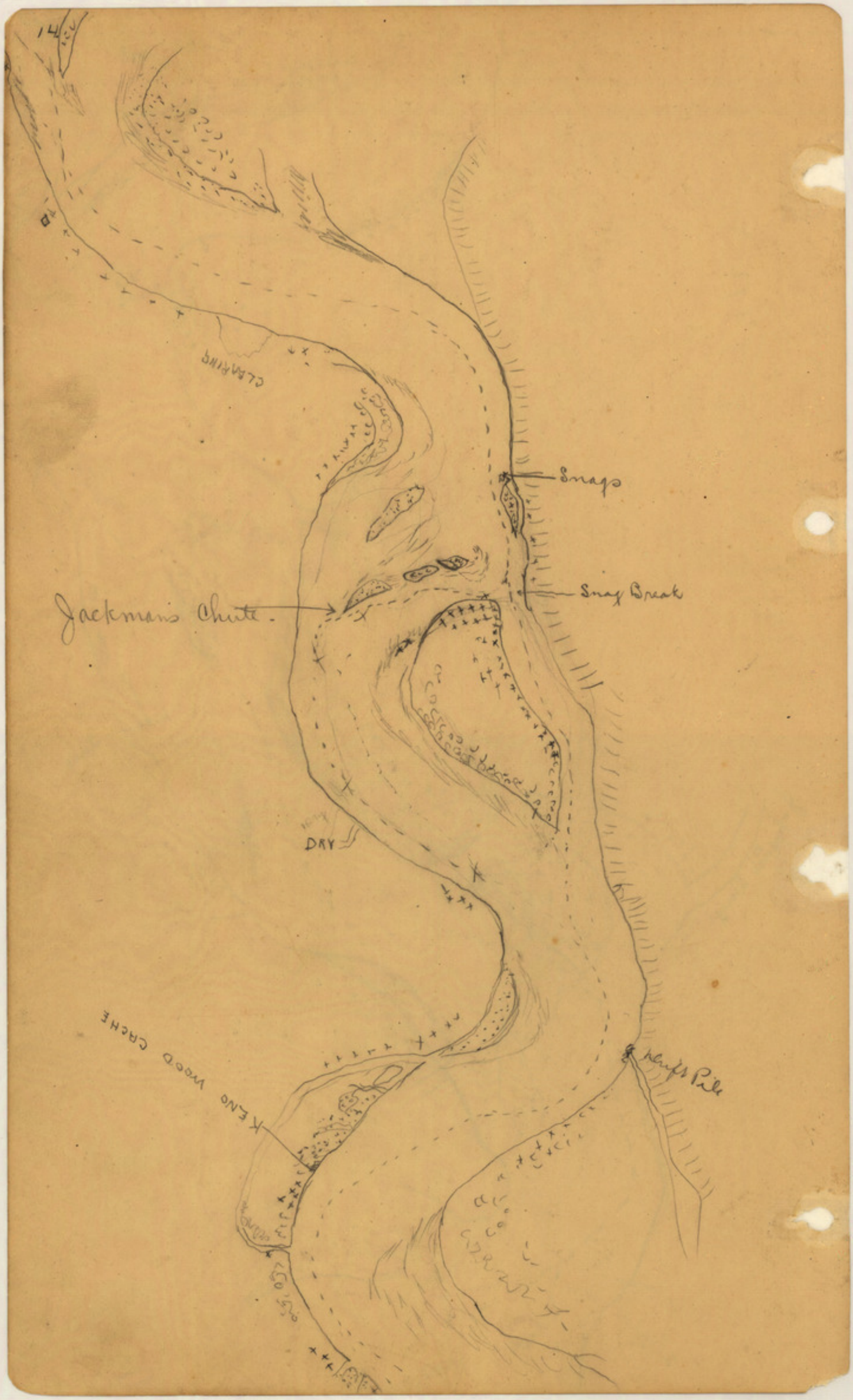
14
CLEARING
Snags
Snag Break
Jackman's Chute.
DRY
KENO WOOD CACHE
Drift Pile

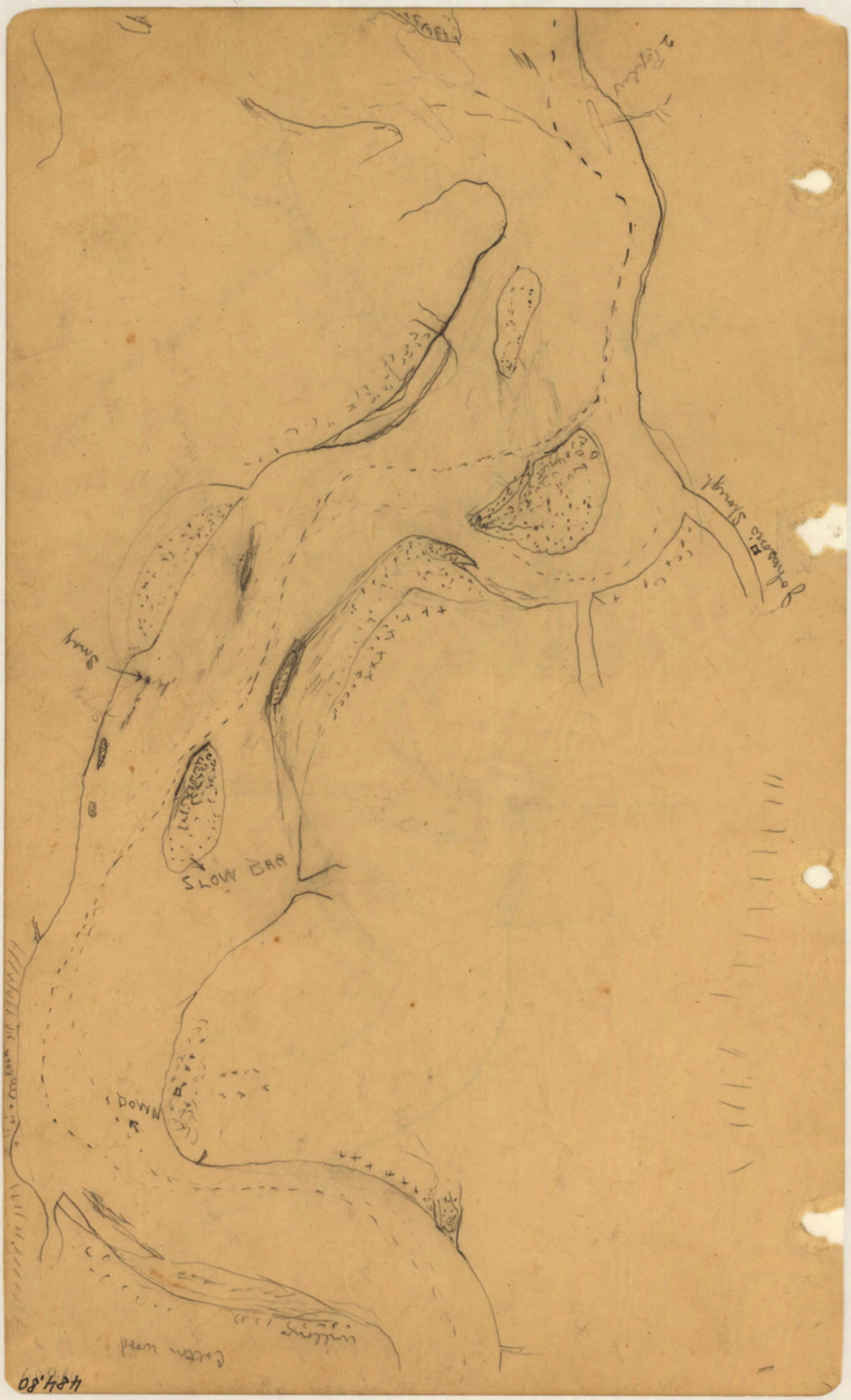
SLOW BAR
DOWN
Cotton wood
484.80

484.81

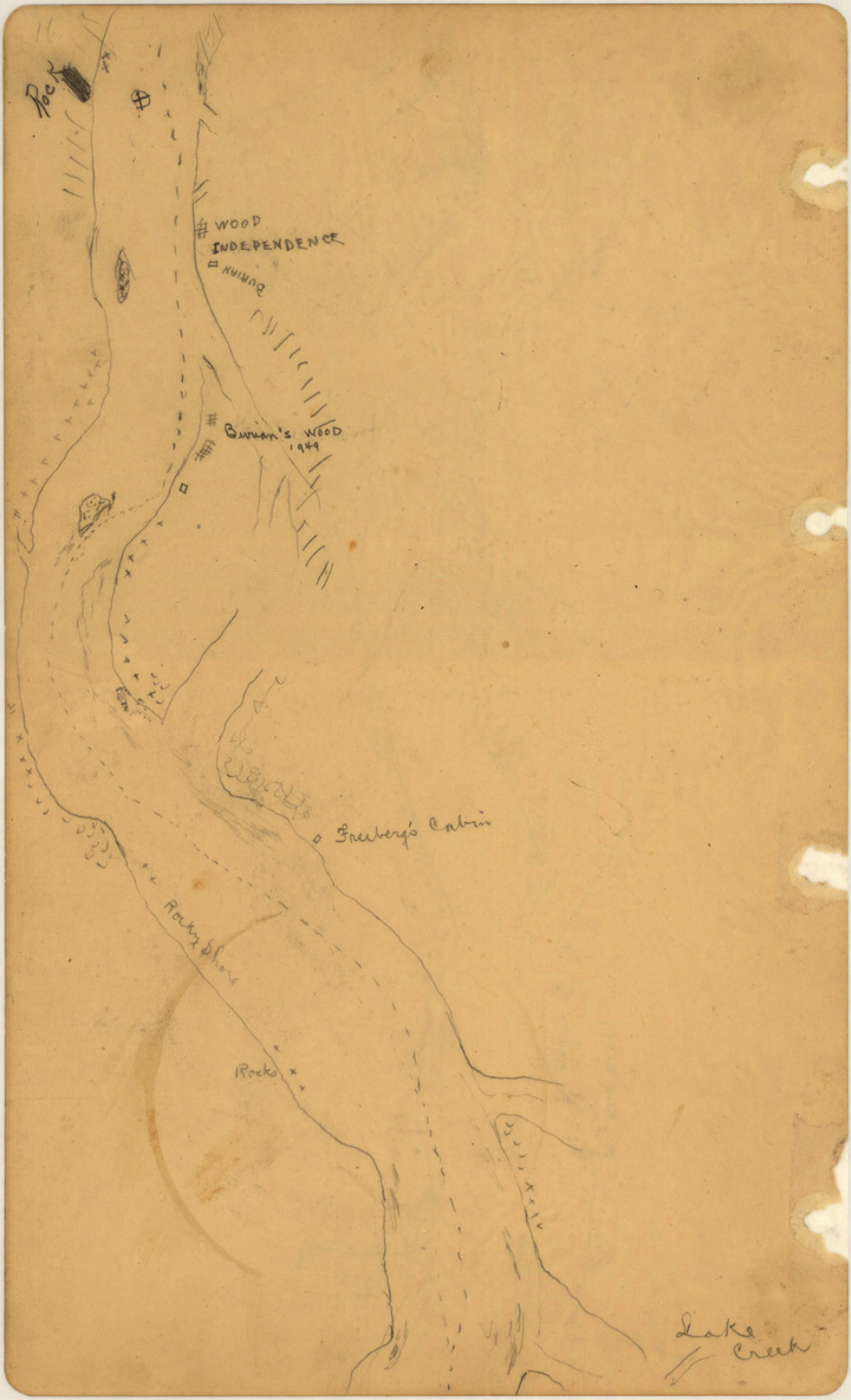
Rock
WOOD
INDEPENDENCE
BURIAL
Burian's WOOD
1949
Freeberg's Cabin
Rocky Shore
Rocks
Lake
Creek

484,82

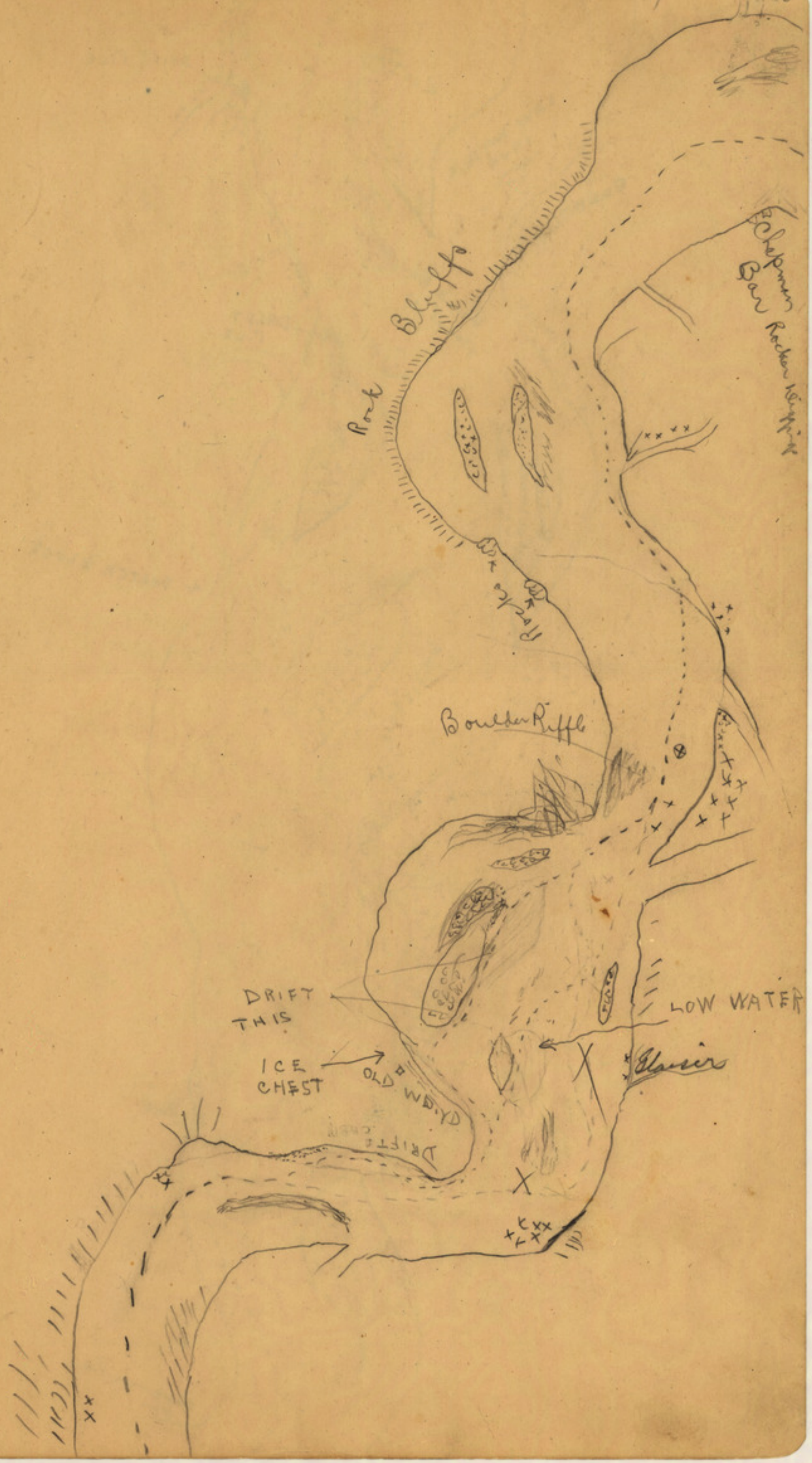
Rock Bluffs
Chapman Bar Rocks
Boulder Riffle
DRIFT THIS
ICE CHEST
OLD WD. YD
LOW WATER
Glacier

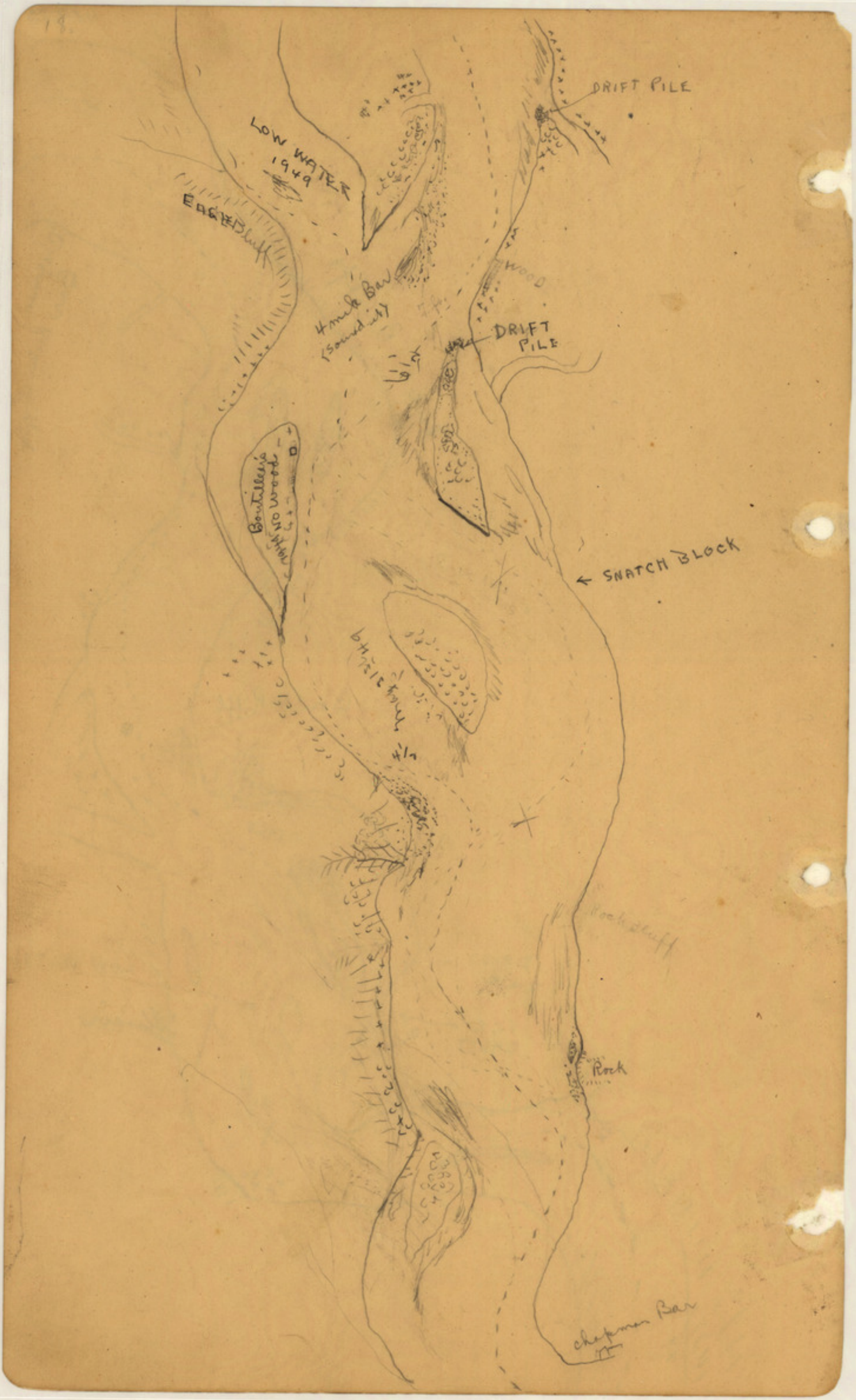
18
DRIFT PILE
LOW WATER
1949
EAGLE Bluff
4 mile Bar
(sound it)
WOOD
DRIFT
PILE
Boutilleri's
NO Wood
← SNATCH BLOCK
Rock Bluff
Rock
Chapman Bar

484.83

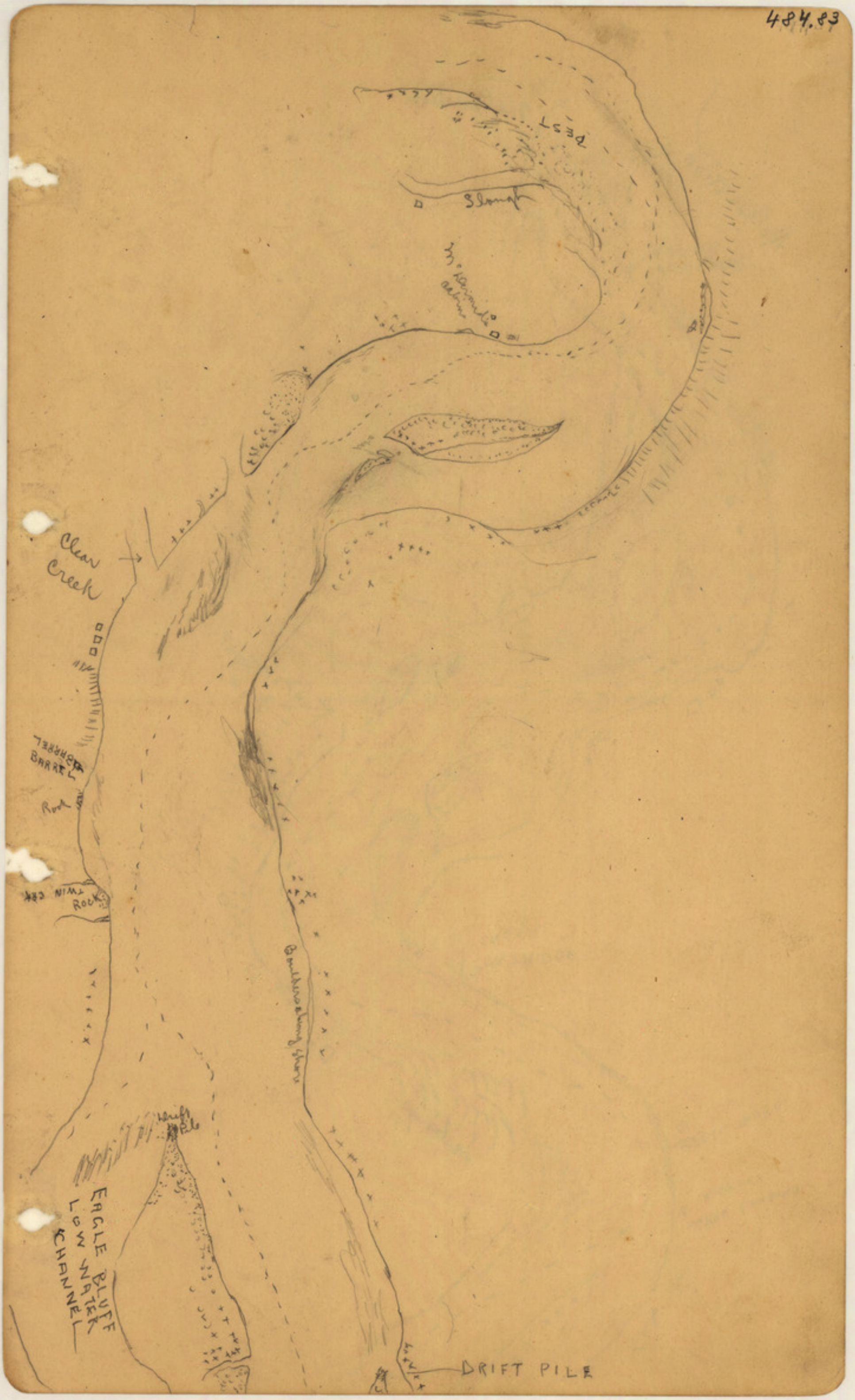
PEST
Slough
Clear Creek
BARREL
Rock
TWIN CRK
ROCK
Boulder strong shore
Drift Pile
EAGLE BLUFF
LOW WATER
CHANNEL
DRIFT PILE

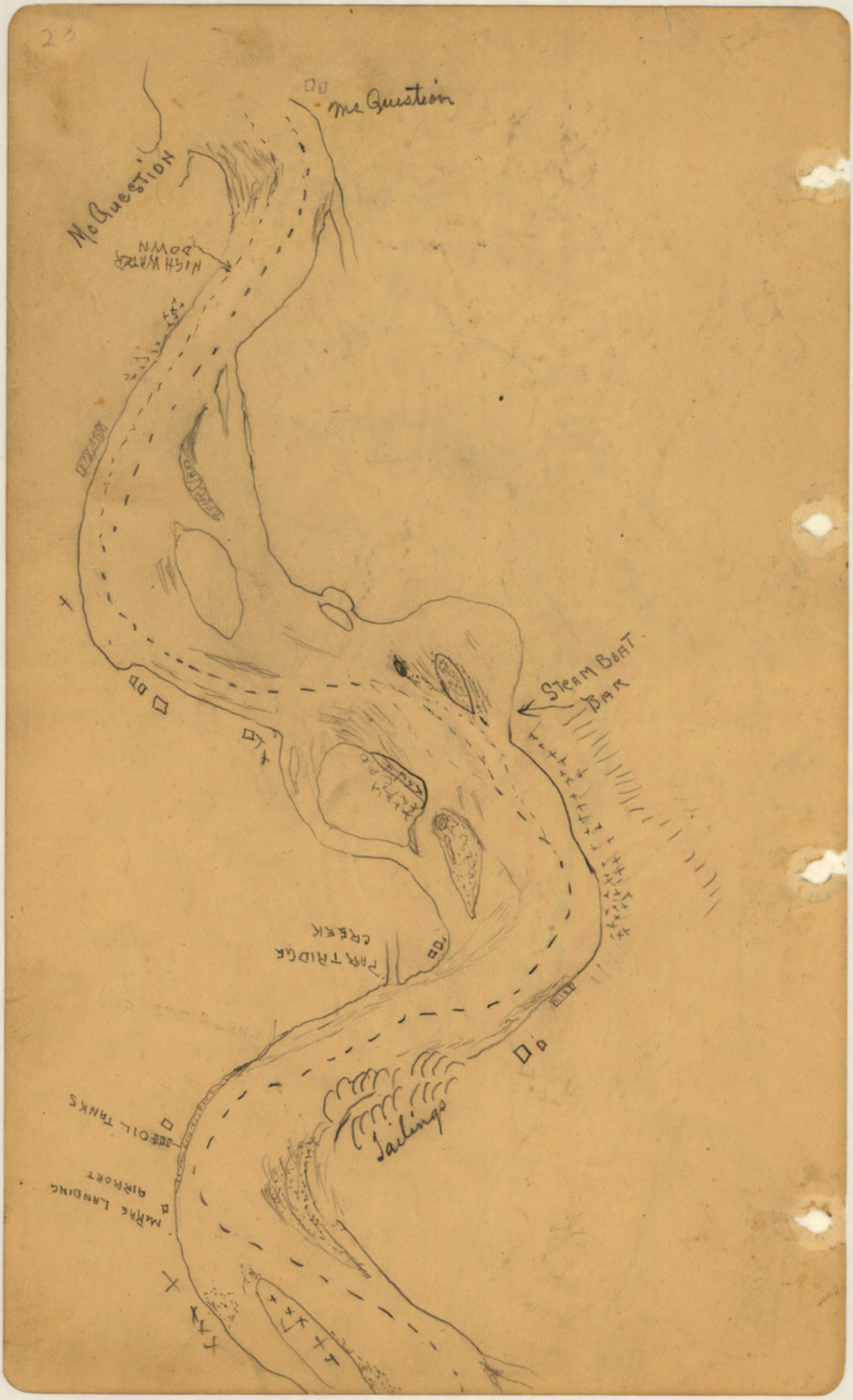
McQuestion
McQuestion
HIGH WATER DOWN
STEAM BOAT BAR
PARTRIDGE CREEK
OIL TANKS
McRAE LANDING AIRPORT
Tailings

484.84

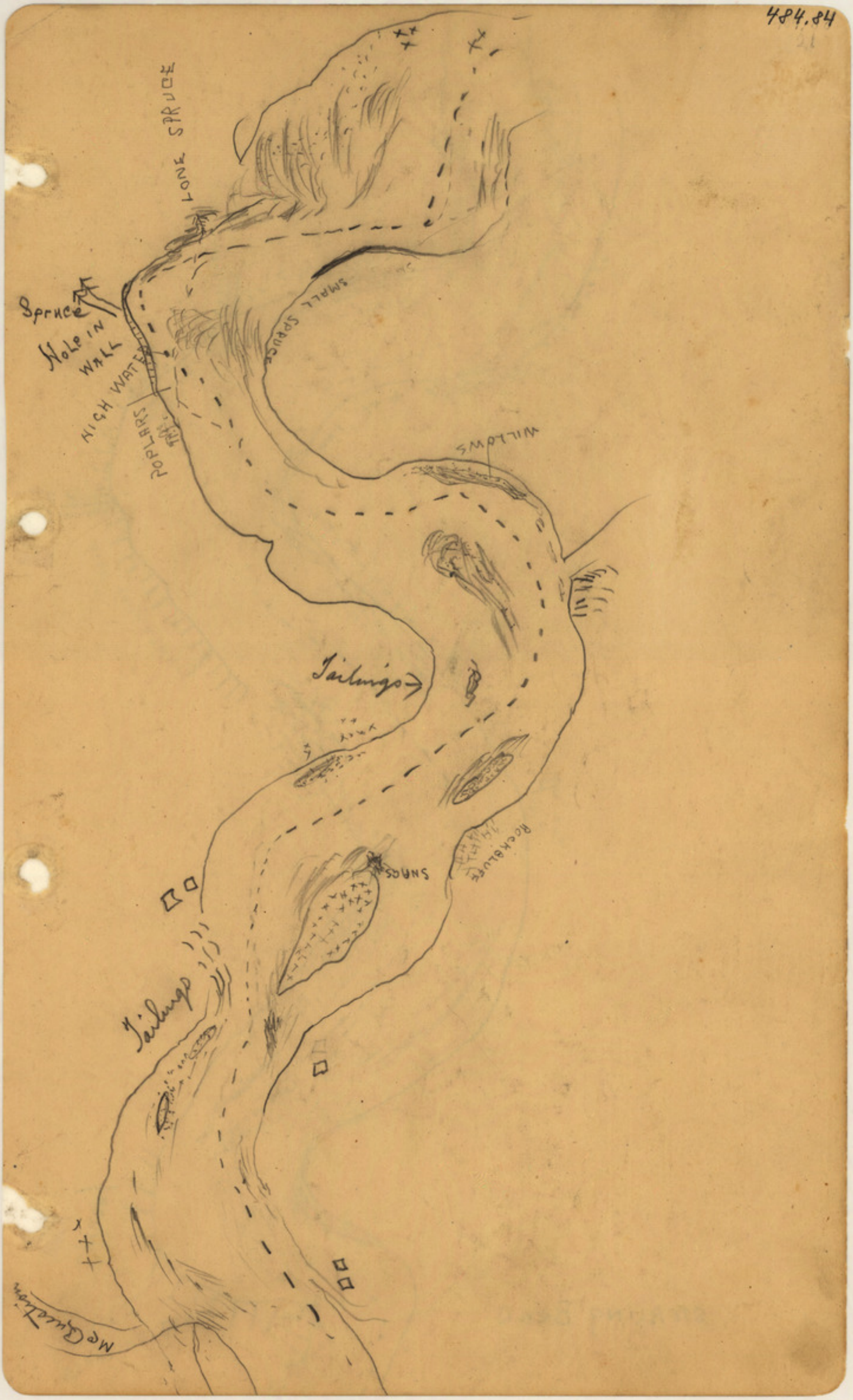
LONE SPRUCE
Spruce
Hole in Wall
HIGH WATER
POPLARS
SMALL SPRUCE
WILLOWS
Tailings
SNAGS
Rockbluff
Tailings
McQuestion

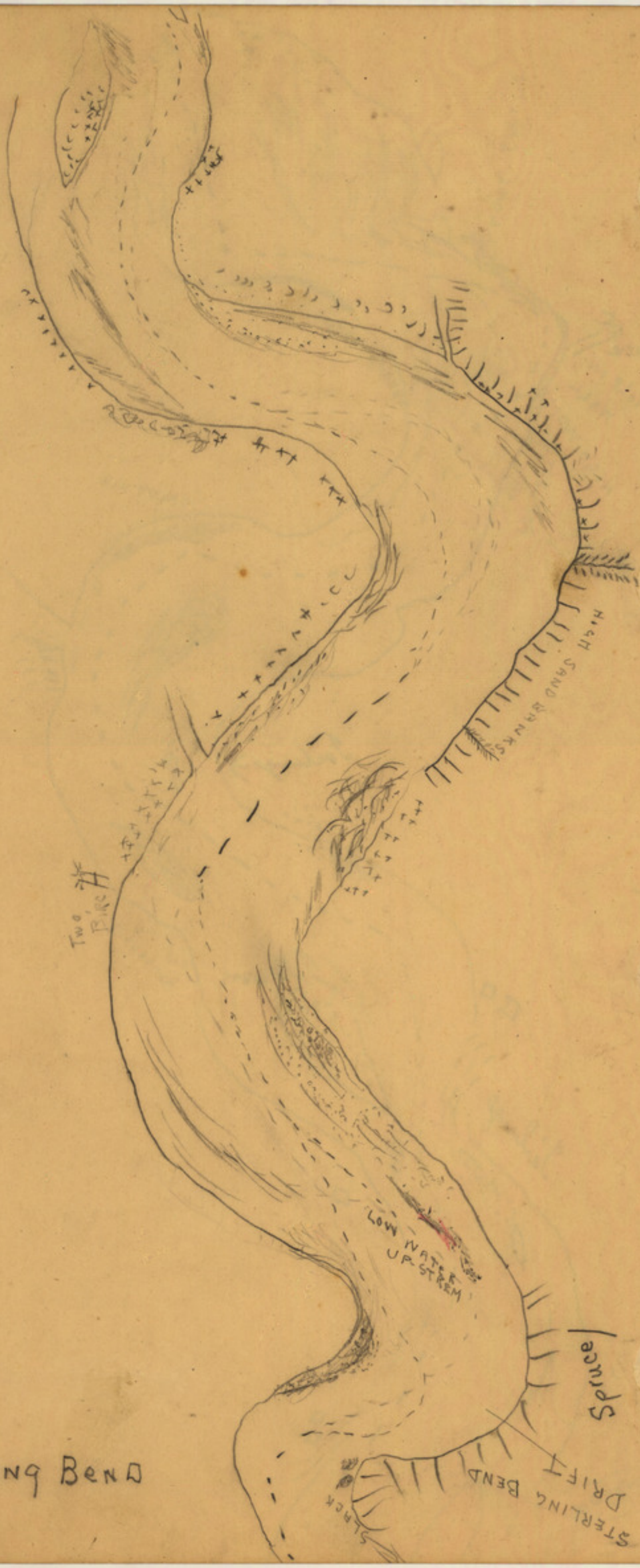

STERLING BEND

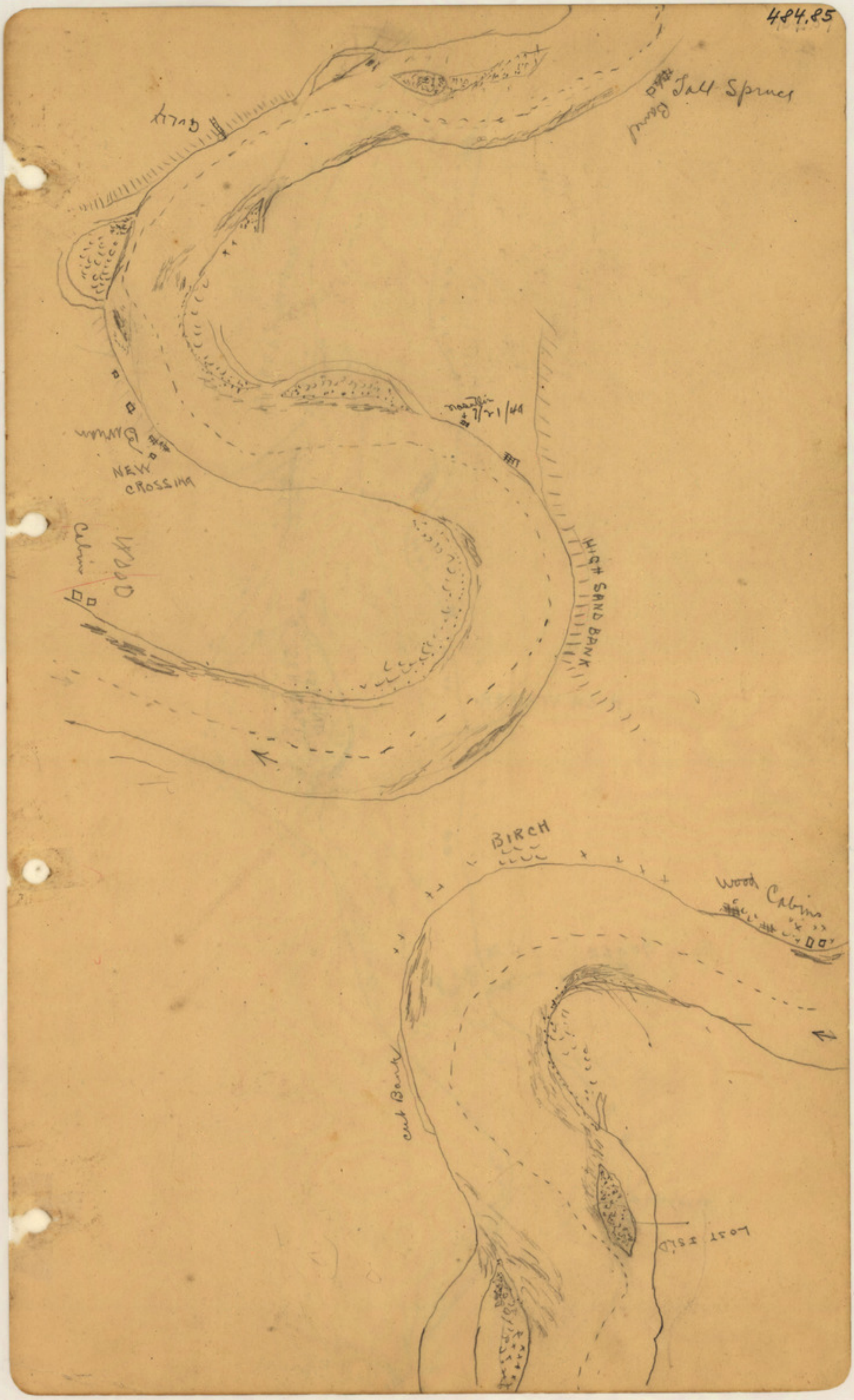
Tall Spruce
Gully
NEW CROSSING
Cabin
WOOD
HIGH SAND BANK
BIRCH
Wood Cabins
cut Bank
LOST ISLD

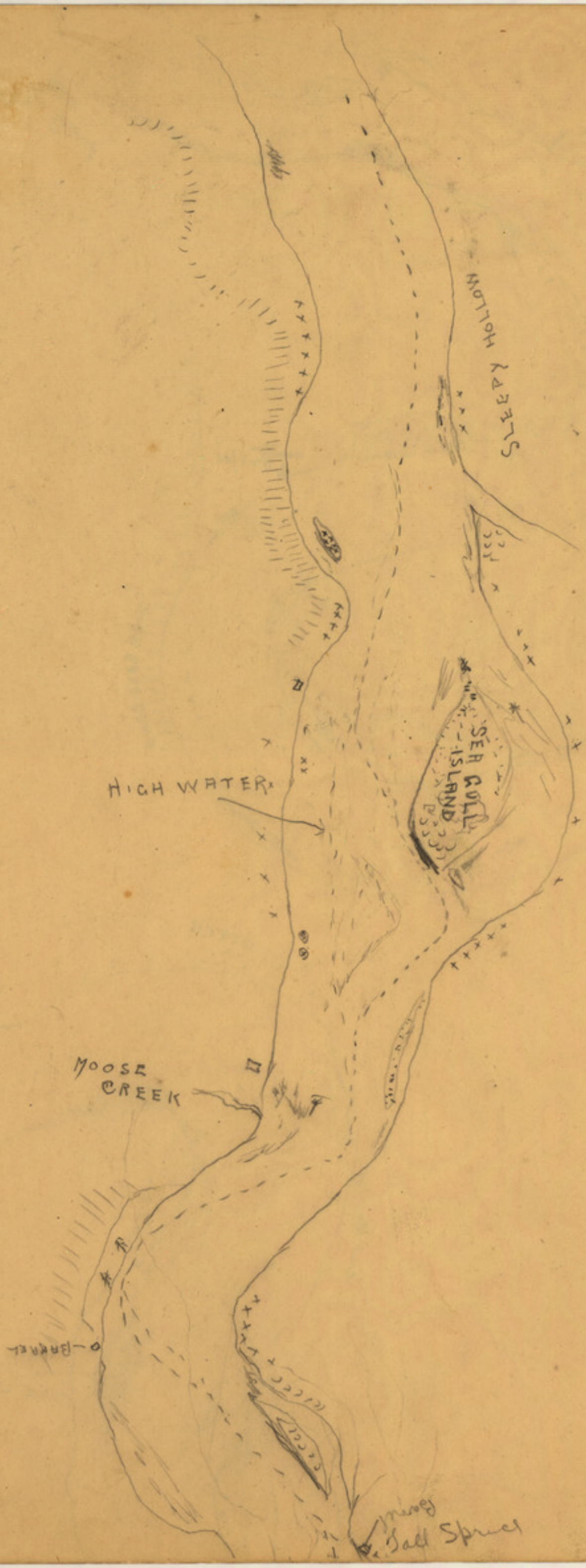
SLEEPY HOLLOW
SEA GULL ISLAND
HIGH WATER
MOOSE CREEK
BARREL
Spruce

484.86

SHIRT TAIL BEND
CREEK
CREEK
OLD CABIN
WAGON WHEELS
ROCKS
BIRCH

Crooked Creek
Cabin
Leaning Spruce
HIGH MOUNTAIN
OLD CABINS SITE
MINK CREEK

484.87

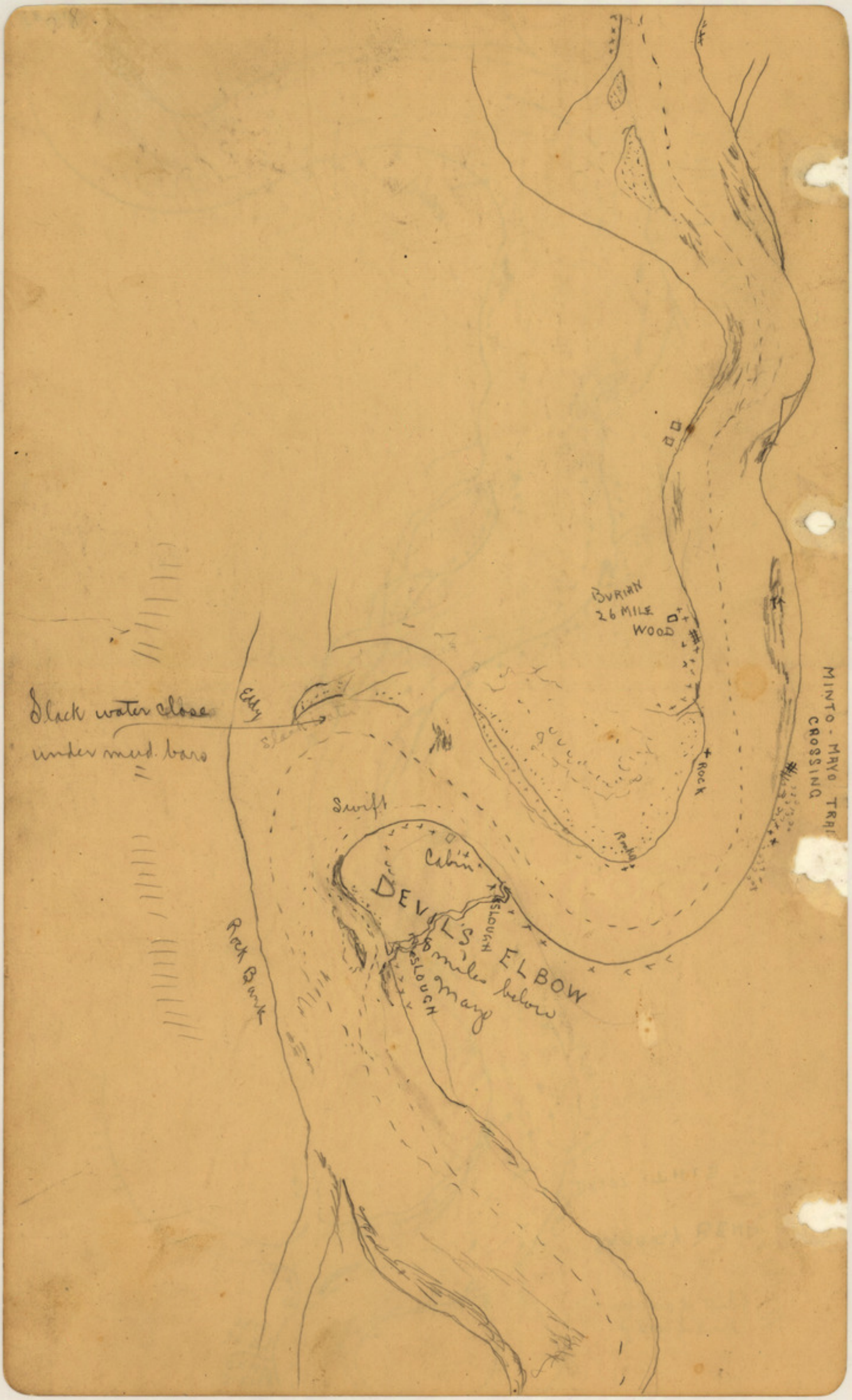
MINTO - MAYO TRAIL
CROSSING
BURNT
26 MILE
WOOD
Rock
Rock
Black water close
under mud. bars
Eddy
Swift
Cabin
DEVIL'S ELBOW
Slough
8 miles below
Mayo
Slough
Rock Bank

484.88

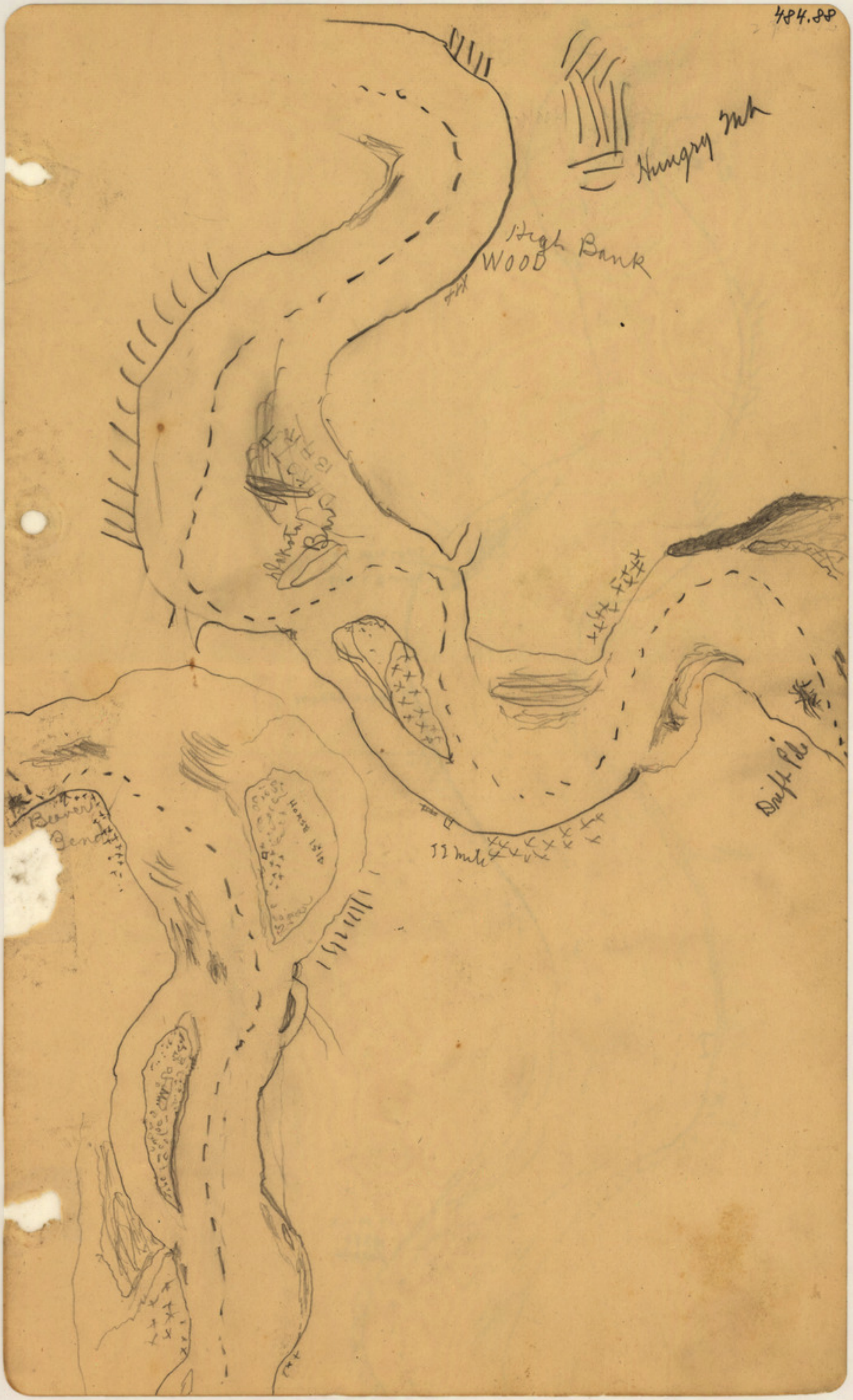

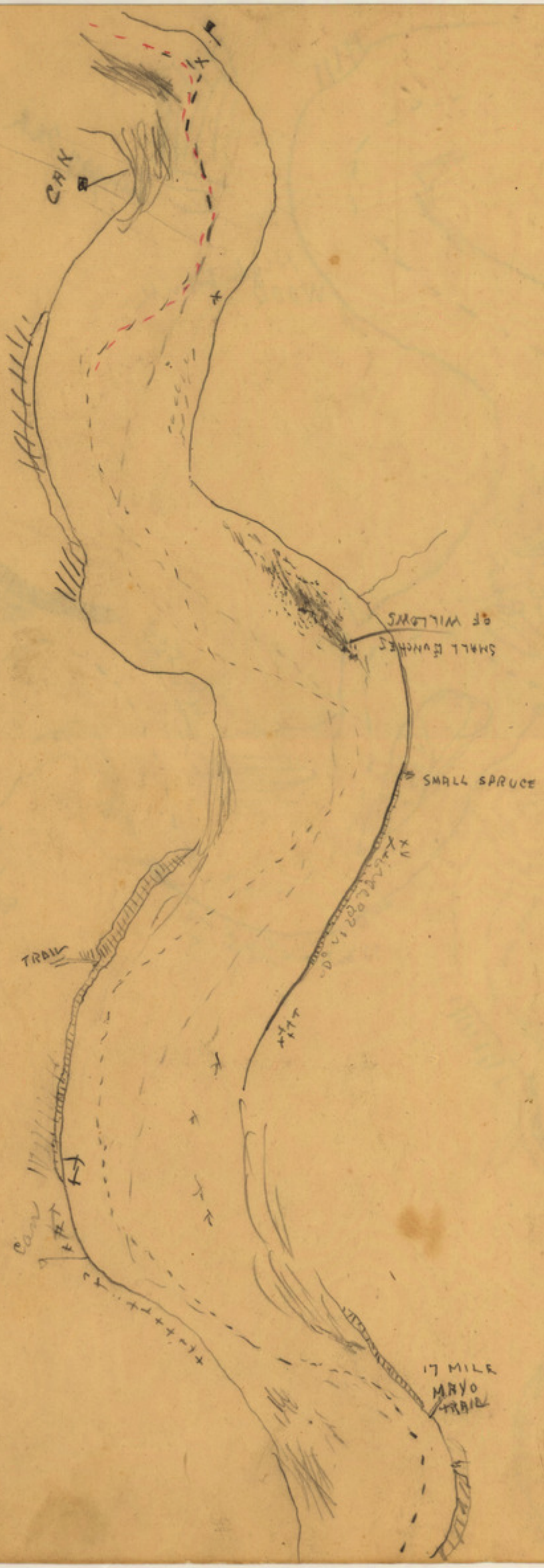
CAN
SMALL BUNCHES OF WILLOWS
SMALL SPRUCE
TRAIL
Can
17 MILE MAYO TRAIL

484.89

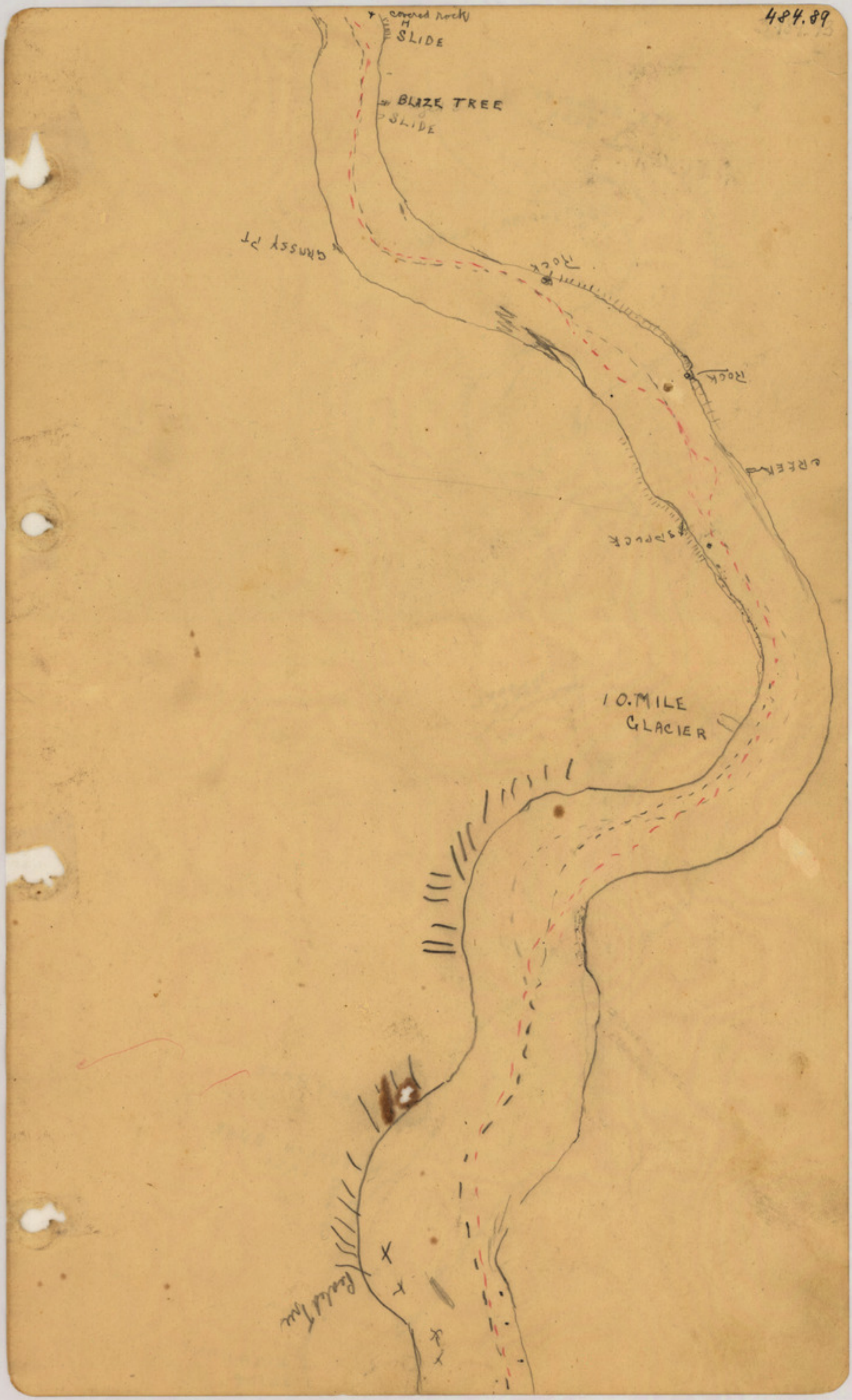
covered rock
SLIDE
BLAZE TREE
SLIDE
GRASSY PT
ROCK
ROCK
GREEN
SPRUCE
10 MILE
GLACIER

STR. KLONDIKE SUNK
INDIAN VILLAGE
LEANING SPRUCE
TELFORD CREEK
BAUMAN'S RAKE
NASUTLIN SUNK 1921
CRATING
Rock
HIGH-BANK SLIDE

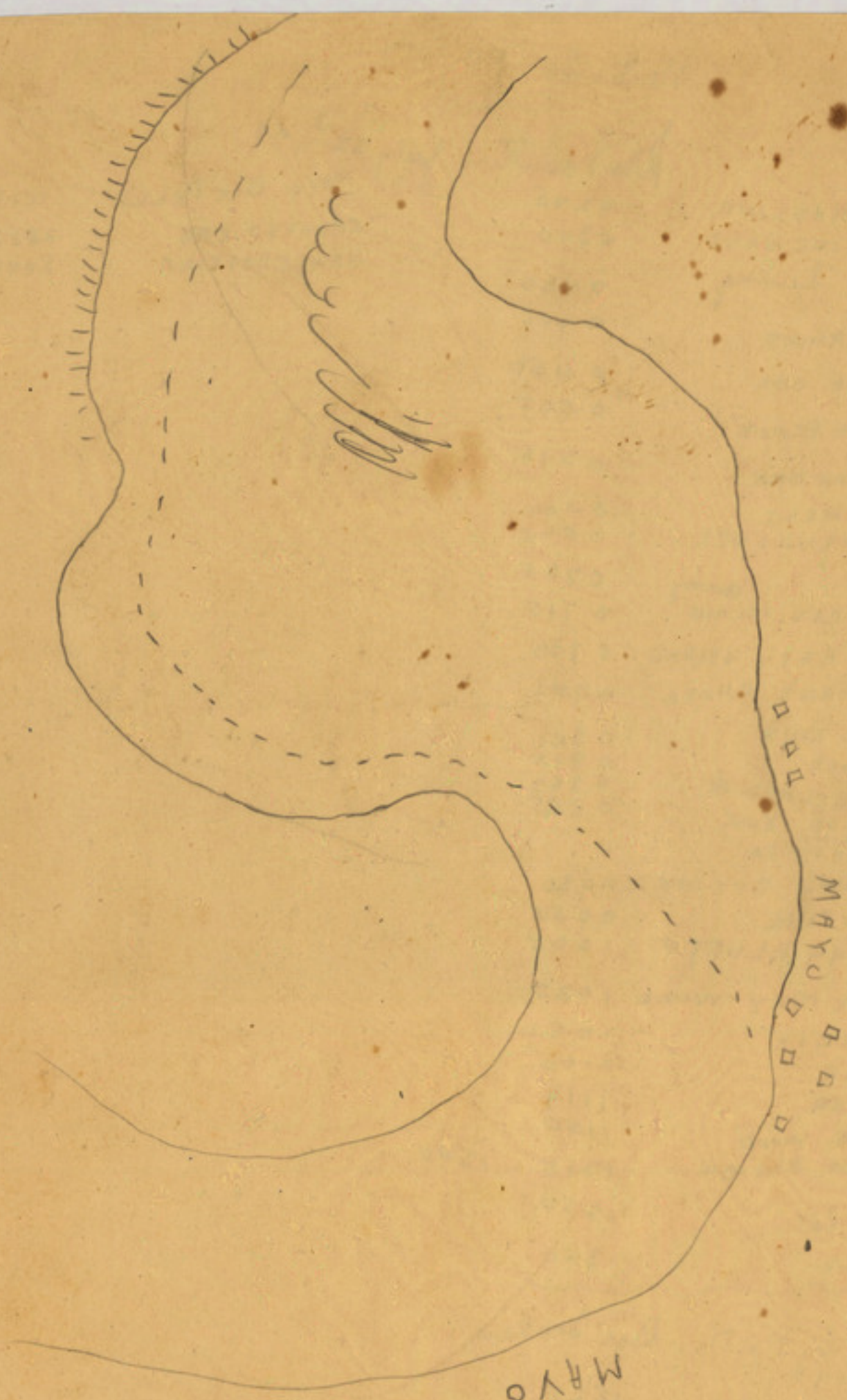

002501