G1930
.G7
1919

No. 1*. MAPS OF AUSTRIA-HUNGARY

28

[redacted]

HANDBOOKS PREPARED UNDER THE DIRECTION OF THE
HISTORICAL SECTION OF THE FOREIGN OFFICE.—No. 1*

D6
G73
no. 1

G1930
.G7
1919

MAPS OF
RIA-HUNGARY

April
1919

D6
.G73
Div. Maps
no. 1

CONTENTS

1–8. Sheets of the General Map of Europe on the scale of 1 : 1,000,000 :

1. Wien (Vienna).
2. Krakau.
3. Jitomir.
4. Milano.
5. Triest.
6. Buda Pest.
7. Bucureşti.
8. Sofiya.

9. Curzolarian Archipelago (completing the map of the Dalmatian Coast).

10. Hungary and Croatia-Slavonia (sketch map showing internal divisions).

*** *The Ethnographical Map, which it was intended to place in this set, has been included with others in* No. 0*.

X
G1930
.G7
1919

Gt. Brit. Foreign office.
Historical section.
Maps of Austria-Hungary 1919

(VIENNA) WIEN

EUROPE
Scale 1:1,000,000

SECOND PROVISIONAL EDITION
(NORTH M 33.)

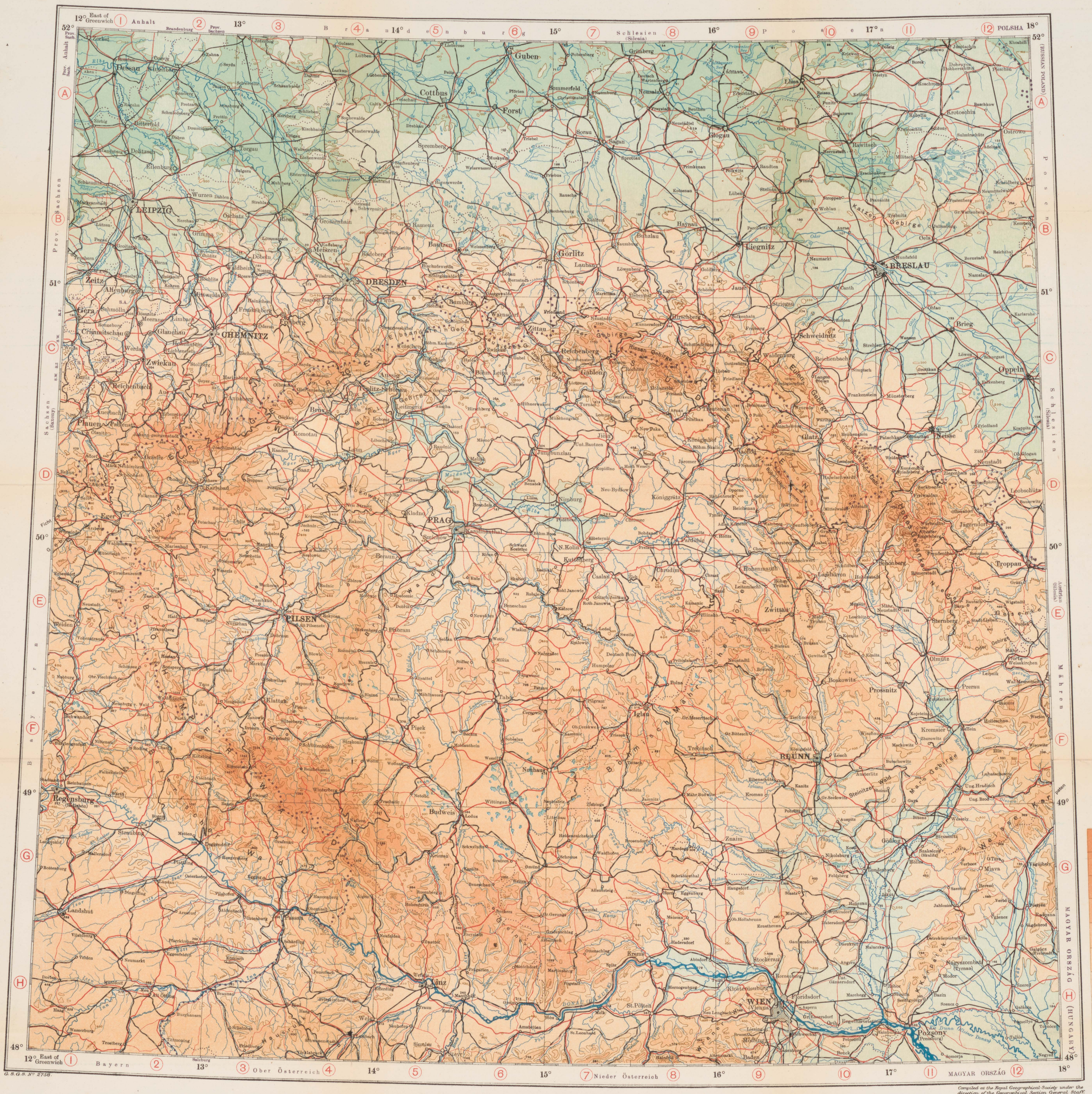

G.S.G.S. No 2758.

Compiled at the Royal Geographical Society under the direction of the Geographical Section, General Staff. Drawn and printed by the Ordnance Survey 1915. Minor corrections December 1918.

Reference

- Railways, two or more tracks
- " single
- " narrow gauge
- Roads, 1st class
- " 2nd "
- Other Roads and tracks
- Rivers and streams
- Canals
- Marshes and swamps
- Names of Mountain and Hill Ranges — ERZ GEBIRGE
- " " Peaks with altitudes in metres — 987 Kaiserwald
- Boundaries, international } as in July 1914.
- " provincial } as in July 1914.
- Towns of 1st importance — WIEN
- " " 2nd " — Linz
- " " 3rd " — Freiberg
- " " 4th " — Pirna
- " " 5th " — Rabenau
- " " 6th " — Sayda
- " " Administrative importance — Bautzen
- Fortresses — Glatz

Contours at 100 & 200 metres & above at 200 metre intervals

INDEX TO ADJOINING SHEETS

HAMBURG N. 32	BERLIN N. 33	(WARSAW) VARSHAVA N. 34
FRANKFURT M. 32	15° E, 50° N, 50° N, 15° E	KRAKAU M. 34
MILANO L. 32	TRIEST L. 33	BUDA PEST L. 34

Projection of the International Map.

Scale 1:1,000,000

Miles: 10 5 0 10 20 30 40 50 60 70 Miles

1 Inch = 15·78 Miles & 1 Millimetre = 1 Kilometre

Kilometres: 10 5 0 10 20 30 40 50 60 70 80 90 100 110 Kilometres

Authorities

Übersichtskarte von Mitteleuropa (Austria) 1:750,000 and 1:300,000
Übersichtskarte von Mitteleuropa (Germany) 1:300,000
Übersichtskarte des Deutschen Reiches 1:200,000 (for relief only)
Übersichtskarte der Verwaltungs Bezirke der Königl. Preuss. Eisenbahn Direktionen (German Official Railway Map) 25 Jan. 1911.

Agents for the sale of maps published by the Geographical Section, General Staff.

LONDON. E. STANFORD, LTD. 12, Long Acre, W.C.
LONDON. SIFTON, PRAED & Co. 67, St. James St. S.W.
LONDON. T. FISHER UNWIN, 1, Adelphi Ter. W.C.
EDINBURGH. W. & A. K. JOHNSTON, LTD. Easter Rd.
LIVERPOOL. PHILIP, SON & NEPHEW, 20, Church St.
CHINA. MESSRS KELLY & WALSH, (thro' London Agent M. G. Brinkworth, St. Dunstans House, Fetter Lane, E.C.)

Crown Copyright Reserved.

Price { Plain 1/6 net
with Layers 3/- net

INDEX TO BOUNDARIES

Abbreviations

T - Thuringian States
A - Anhalt
R.1.- Reuss (Elder Line)
R.2.- Reuss (Younger Line)
S.W.- Saxe-Weimar-Eisenach
S.A.- Saxe Altenburg
P - Polsha, Russian Poland
} In the Body of the Map

Pronunciation Glossary

Čech	Magyar	English equivalent
č	cs	ch as in "church"
š	s	sh
ž	zs	French "j"
c	c or cz	ts
ch	—	kh
ř	—	between "r" and French "j"
š	—	sh
—	sz	s
—	ds	English "j"
—	gy	dy
j	—	y (consonant)
ě	—	ye as in "yes"
—	v	w

EUROPE
Scale 1:1,000,000

KRAKAU

SECOND PROVISIONAL EDITION

(NORTH M. 34)

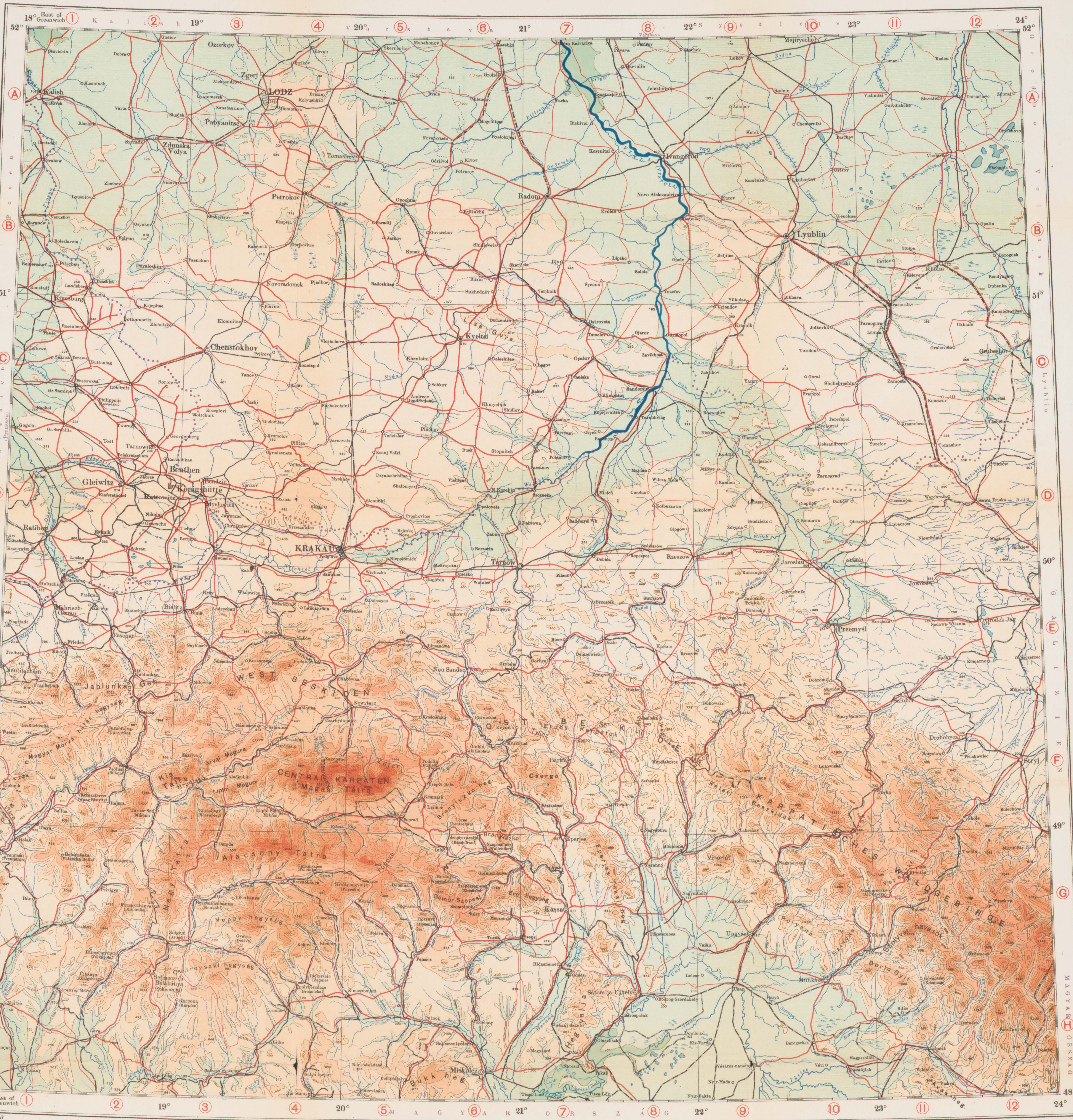

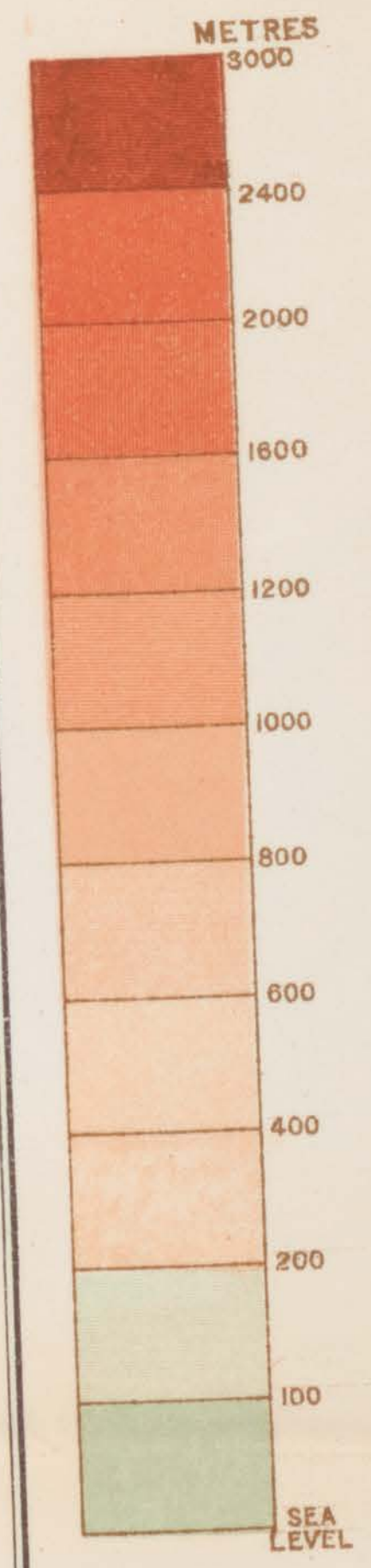

Compiled at the Royal Geographical Society under the direction of the Geographical Section General Staff. Drawn and printed by the Ordnance Survey 1915.
Minor corrections December, 1918.

Reference

- Railways, two or more tracks
- " single
- " narrow gauge
- Roads, 1st class
- " 2nd "
- Other Roads and tracks
- Rivers and streams
- Canals
- Marshes and swamps
- Names of Mountain and Hill Ranges — WEST BESKIDEN Csergo
- " " Peaks with altitudes in metres — ·1074 Vihorlat
- Boundaries, international
- " provincial
- Towns of 1st importance — KRAKAU
- " " 2nd " — Gleiwitz
- " " 3rd " — Kassa
- " " 4th " — Jaroslau
- " " 5th " — Krosno
- " " 6th " — Pruchnik
- " " Administrative importance — Radom
- Fortresses — Przemysl

INDEX TO ADJOINING SHEETS

BERLIN N. 33	(WARSAW) VARSHAVA N. 34	MINSK N. 35
(VIENNA) WIEN M. 33	21° E. 50° N. 50° N. 21° E.	JITOMIR M. 35
TRIEST L. 33	BUDA PEST L. 34	(BUKHAREST) BUCUREŞTI L. 35

Projection of the International Map

Scale 1:1,000,000

Miles 10 5 0 10 20 30 40 50 60 70 Miles

1 Inch = 15·78 Miles & 1 Millimetre = 1 Kilometre

Kilometres 10 5 0 10 20 30 40 50 60 70 80 90 100 110 Kilometres

Authorities

Übersichtskarte von Mitteleuropa 1:750,000 and 1:300,000 (Austria)
Übersichtskarte von Mitteleuropa 1:300,000 (Germany)
Spets. Karta Evropeiskoi Rossie 1:420,000 (Russia)
A Magyar Állam Közigazgatási Térképe (Magyar names)
Karta Putei Soobshcheniya Evropeiskoi Rossie (Russian railways)
Artaria's Eisenbahnkarte von Österreich-Ungarn (Austro-Hungarian railways)

Agents for the sale of maps published by the Geographical Section, General Staff.

LONDON. E. STANFORD, LTD. 12, Long Acre, W.C.
LONDON. SIFTON, PRAED & Co. 67, St. James' St., S.W.
LONDON. T. FISHER UNWIN, 1, Adelphi Ter., W.C.
EDINBURGH. W. & A. K. JOHNSTON, LTD. Easter Rd.
LIVERPOOL. PHILIP, SON & NEPHEW, 20, Church St.
CHINA. MESSRS. KELLY & WALSH, (thro' London Agent Mr. G. Brinkworth, St. Dunstans House, Fetter Lane, E.C.)

Crown Copyright Reserved.

Price { Plain 1/6 net, with Layers 3/- net

INDEX TO BOUNDARIES

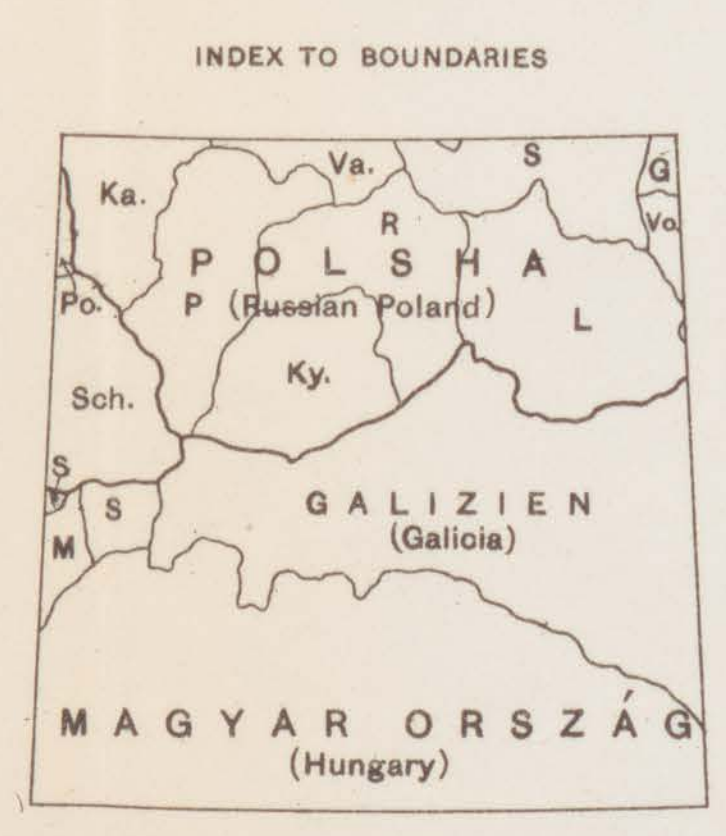

Abbreviations

Ka. Government of Kalish		Russian Poland
Ky. " Kyeltsi		Russian Poland
L. " Lyublin		Russian Poland
P. " Petrokov		Russian Poland
R. " Radom		Russian Poland
S. " Syedlets		Russian Poland
Va. " Varshava (Warsaw)		Russian Poland
G. " Grodno		Russia
Vo. " Volinski		Russia
Po. Province of Posen		Germany
Sch. " Schlesien		Germany
M. " Mähren (Moravia)		Austria
S. " Schlesien (Silesia)		Austria

Pronunciation Glossary

Polish	Magyar	English equivalent
sz	s	sh
—	sz	s
cz	cs	ch
c	c or cz	ts
ć	—	"t" in creature
ż	zs	French "j"
—	ds	English "j"
rz	—	between "r" and Fr. "j"
ch	—	kh
w	—	v
—	v	w
j	—	y consonant
—	gy	dy
ó	—	u long

EUROPE
Scale 1:1,000,000

JITOMIR

PROVISIONAL EDITION

(NORTH M 35)

G.S.G.S. No 2758

Compiled at the Royal Geographical Society under the direction of the Geographical Section, General Staff. Drawn and printed by the Ordnance Survey 1915.

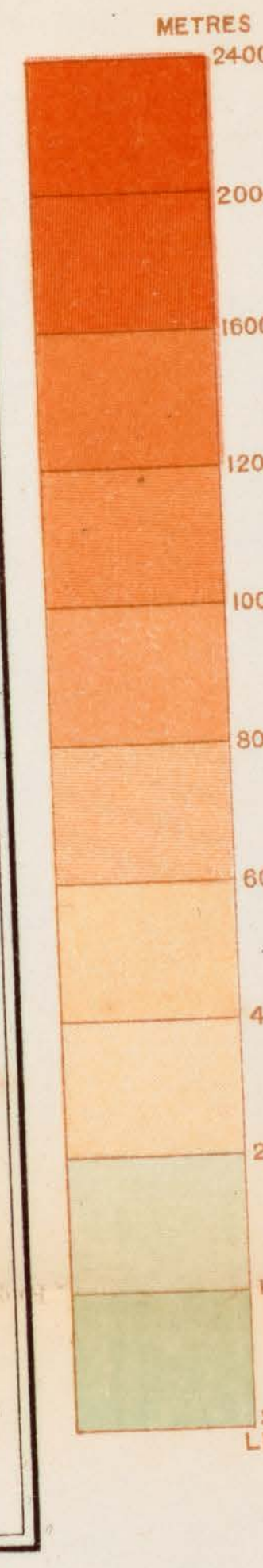

Reference

Railways, two or more tracks	
" single	
" narrow gauge	
Roads, 1st class	
2nd "	
Other Roads and tracks	
Rivers and streams	
Canals	
Marshes and swamps	
Names of Mountain and Hill Ranges	KARPATISCHE WALDGABIRGE
" Peaks with altitudes in metres	1634 · Szvidovecz
Boundaries, international } as in July 1914	
" provincial }	
Towns of 1st importance	LEMBERG
" 2nd "	Jitomir
" 3rd "	Vinnitsa
" 4th "	Tulchin
" 5th "	Brailov
" 6th "	Krasnoe
" Administrative importance	Czernowitz
Fortresses	

Contours at 100 and 200 metres, and above at 200 metre intervals —— 200 ——

INDEX TO ADJOINING SHEETS

(WARSAW) VARSHAVA N. 34	MINSK N. 35	SMOLENSK N. 36
KRAKAU M. 34	27° E 50° N 50° N 27° E	KIEV M. 36
BUDA PEST L. 34	BUCURESTI L. 35	ODESSA L. 36

Projection of the International Map

Scale 1:1,000,000

Miles 10 5 0 10 20 30 40 50 60 70 Miles

1 Inch = 15·78 Miles & 1 Millimetre = 1 Kilometre

Kilometres 10 5 0 10 20 30 40 50 60 70 80 90 100 110 Kilometres

Authorities

Übersichtskarte von Mitteleuropa 1:750,000 (Austria)
Spets. Karta Evropeiskoi Rossi 1:420,000 (Russian names)
A Magyar Állam Közigazgatási Térképé 1:400,000 (Magyar names)
România, Harta Generala 1:600,000
Karta Putei Soobshcheniya Evropeiskoi Rossi (Russian railways)
Artaria's Eisenbahnkarte fur Österreich-Ungarn (Austro-Hungarian railways)

Agents for the sale of maps published by the Geographical Section, General Staff.

LONDON. E. STANFORD, LTD, 12, Long Acre, W.C. — EDINBURGH. W. & A. K. JOHNSTON, LTD, Easter Rd
LONDON. SIFTON, PRAED & Co. 67, St. James' St., S.W. — LIVERPOOL. PHILIP, SON & NEPHEW, 20, Church St.
LONDON. T. FISHER UNWIN, 1, Adelphi Ter. W.C. — CHINA. MESSRS KELLY & WALSH, (thro' London Agent Mr C. Brinkworth, St Dunstans House, Fetter Lane, E.C.)

Crown Copyright Reserved.

Price { Plain 1/6 net; with Layers 3/- net

INDEX TO BOUNDARIES

Abbreviations

R = România
M = Magyar Ország (Hungary)
B = Bukowina
G = Government of Grodno (Russia)
L = " " Lyublin (Russian Poland)

Pronunciation Glossary

Polish	English equivalent
sz	sh
cz	ch
c	ts
ć	"t" in creature
ż	French "j"
rz	between "r" and Fr. "j"
ch	kh
w	v
j	y consonant
ó	u long
ł	l hard
l	l soft or "ly"

EUROPE
Scale 1:1,000,000

MILANO

SECOND PROVISIONAL EDITION

(NORTH L. 32)

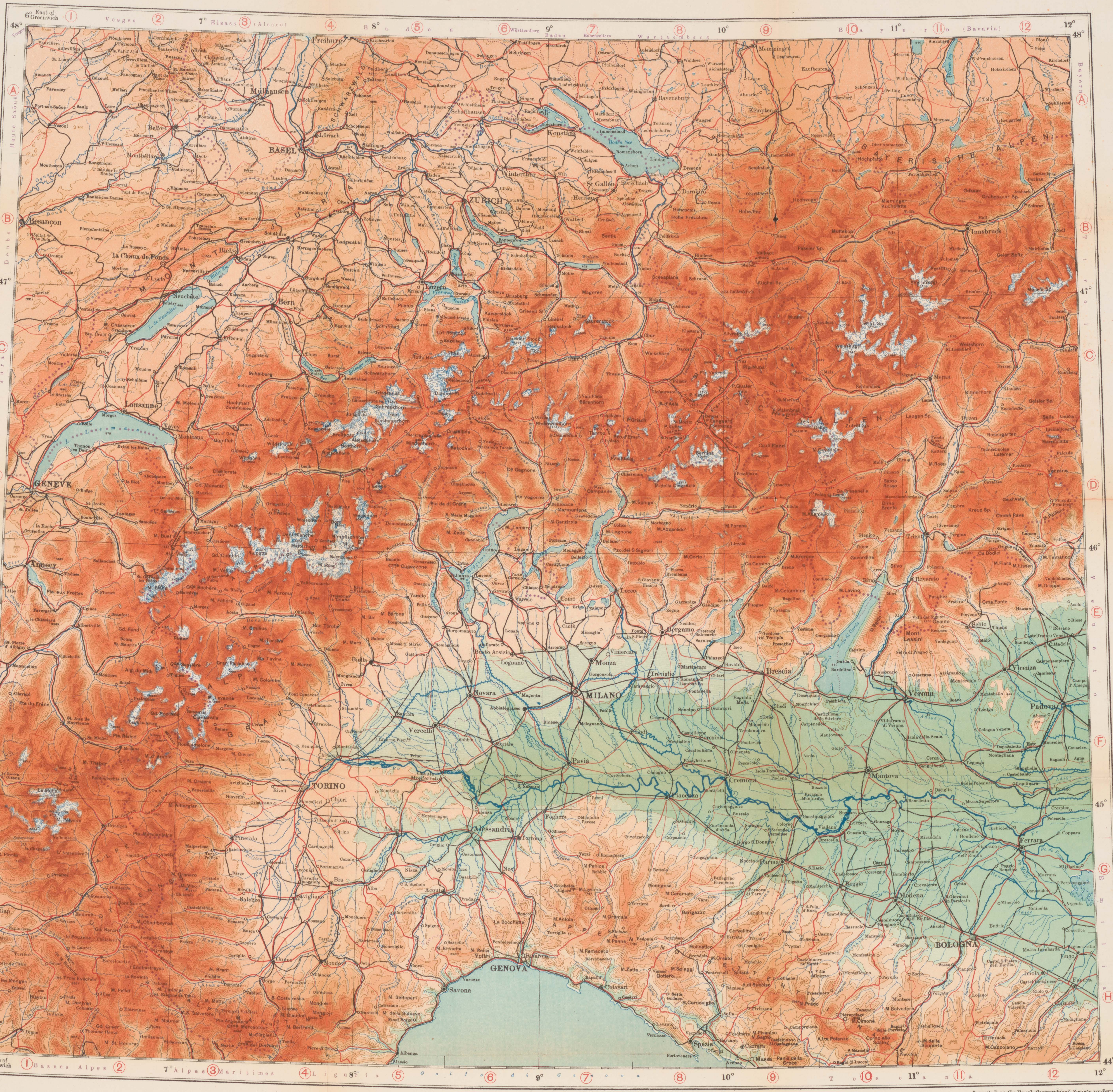

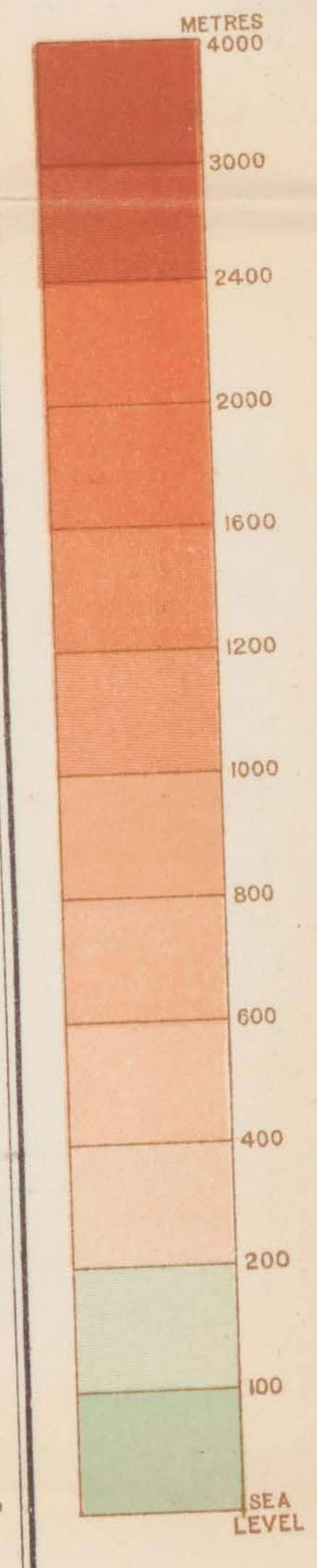

G.S.G.S. No. 2758.

Compiled at the Royal Geographical Society, under the direction of the Geographical Section, General Staff. Drawn and printed by the Ordnance Survey.

Reference

Railways, two or more tracks
" single
* " narrow gauge
Roads, 1st class
" 2nd "
Other roads and tracks
Rivers and streams
Canals
Marshes and swamps
Names of mountain and hill ranges — MONT JURA
" peaks with altitudes in metres — 4810 M. Blanc
" " passes — Grimsel
Boundaries, international } as in July 1914
" provincial }
Towns of 1st importance — MILANO
" " 2nd " — Lausanne
" " 3rd " — Konstanz
" " 4th " — Massa
" " 5th " — Aosta
" " 6th " — Verrès
" " administrative importance — Luzern
Fortresses — Belfort
Contours at 100 and 200 metres, and above at 200 metre intervals — 100
Contours within the permanent snow area and across glaciers are shown in blue
Note:- In Switzerland, many rack railways are omitted

INDEX TO ADJOINING SHEETS

PARIS M.31	FRANKFURT M.32	(VIENNA) WIEN M.33
LYON L.31	9°E. 46°N. 46°N. 9°E.	TRIEST L.33
MARSEILLE K.31	(FLORENCE) FIRENZE K.32	ROMA K.33

Projection of the International Map

Scale 1:1,000,000

Miles 10 5 0 10 20 30 40 50 60 70 Miles

1 Inch = 15·78 Miles & 1 Millimetre = 1 Kilometre

Kilometres 10 5 0 10 20 30 40 50 60 70 80 90 100 110 Kilometres

Agents for the sale of maps published by the Geographical Section, General Staff.

London. E. Stanford, Ltd. 12, Long Acre, W.C. — Edinburgh. W. & A. K. Johnston, Ltd., Easter Rd.
London. Sifton, Praed & Co. 67, St. James' St., S.W. — Liverpool. Philip, Son & Nephew, 20, Church St.
London. T. Fisher Unwin, 1, Adelphi Ter. W.C. — China. Messrs. Kelly & Walsh, (thro' London Agent Mr. O. Brinkworth, St. Dunstans House, Fetter Lane, E.C.)

Crown Copyright Reserved.

Price { Plain 1/6 net
{ with Layers 3/- net

INDEX TO BOUNDARIES

Abbreviations

H-Hohenzollern
L-Liechtenstein
T-Terr. de Belfort

Authorities

Übersichtskarte von Mitteleuropa 1:750,000, (Austria)
Übersichtskarte von Mitteleuropa 1:300,000, (Germany)
Carte de la France ... de 1:500,000, (France)
Carta ... del Regno d'Italia 1:500,000, (Italy)
Carte des Chemins de Fer Français, 1913
Ferrovie dello Stato: Sauer Barigazzi
Eisenbahnkarte der Schweiz, 1914
Artaria's Eisenbahnkarte von Oesterreich-Ungarn und den Balkanländern, 1914
Atlas topographique de la Suisse (Siegfried) 1:50,000,
La Frontière des Alpes (France) 1:80,000,
Spezial-karte der Oesterreichisch-Ungarischen Monarchie 1:75,000,
Carta topografica del Regno d'Italia 1:100,000,
La chaîne du Mont Blanc (Imfeld et Kurz: Schweiz Alpin Club) 1:50,000,

Note:- Names in Switzerland are given in their French, German, or Italian forms on the authority of the Swiss Census.

PROVISIONAL EDITION

TRIEST

EUROPE
Scale 1:1,000,000

(NORTH L 33.)

G.S.G.S.Nº 2758

Compiled at the Royal Geographical Society under the direction of the Geographical Section, General Staff. Drawn and printed by the Ordnance Survey 1915.

Reference

Railways, two or more tracks
" *single*
" *narrow gauge*
Roads, 1st class
" *2nd* "
Other Roads and tracks
Rivers and streams
Canals
Marshes and swamps
Names of Mountain and Hill Ranges — Nieder Tauern
" " *Peaks with altitudes in metres* — 1328 Risnjak
Boundaries, international / " *provincial* — *as in July 1914*
Towns of 1st importance — TRIEST
" " *2nd* " — Zágráb
" " *3rd* " — Fiume
" " *4th* " — Chioggia
" " *5th* " — Sinac
" " *6th* " — Kosinj
" " *Administrative importance* — Udine
Fortresses — Pola
Contours at 100 & 200 metres, & above at 200 metre intervals

INDEX TO ADJOINING SHEETS

FRANKFURT M.32	(VIENNA) WIEN M.33	KRAKAU M.34
MILANO L.32	46°N 15°E 48°N 15°E	BUDA PEST L.34
(FLORENCE) FIRENZE K.32	ROMA K.33	SOFIYA K.34

Projection of the International Map.

Scale 1:1,000,000

Miles 10 5 0 10 20 30 40 50 60 70 Miles

1 Inch = 15·78 Miles & 1 Millimetre = 1 Kilometre

Kilometres 10 5 0 10 20 30 40 50 60 70 80 90 100 110 Kilometres

Authorities

Übersichtskarte von Mitteleuropa 1:750,000 and 1:300,000 (Austria)
Übersichtskarte von Mitteleuropa 1:300,000 (Germany)
Carta... del Regno d'Italia 1:500,000 (Italy)
A Magyar Állam Közigazgatási Térképe (Magyar names)
Artaria's Eisenbahnkarte von Österreich-Ungarn, und den Balken Ländern (railways)

Agents for the sale of maps published by the Geographical Section, General Staff.

LONDON. E. STANFORD, LTD, *12, Long Acre W.C.* EDINBURGH. W. & A. K. JOHNSTON, LTD, *Easter Rd*
LONDON. SIFTON PRAED & CO. *67, St. James St. S.W.* LIVERPOOL. PHILIP, SON & NEPHEW, *20, Church St.*
LONDON. T. FISHER UNWIN, *1, Adelphi Ter. W.C.* CHINA. MESSRS KELLY & WALSH, *(thro' London Agent M. G. Brinkworth, St. Dunstans House, Fetter Lane, E.C.)*

Crown Copyright Reserved.

Price { Plain 1/6 net / with Layers 3/- net

INDEX TO BOUNDARIES

Abbreviations

B - Bayern (Bavaria)
D - Dalmatien (Province of Austria)
K - Kustenland (" ")
E - Emilia (Compartimento of Italy)

Pronunciation Glossary

Čech	Magyar	English equivalent
š	s	sh
—	sz	s
č	cs	ch as in "church"
ć	—	ch as "t" in "creature"
c	c or cz	ts
ž	zs	j (French)
—	dz	j (English)
ch	—	kh
w	—	v
—	v	w
j	—	y (consonant)
ě	—	ye as in "yes"
—	gy	dy
—	u	oo
—	é	ee
—	á	aa
—	ó	o (long)

THIRD PROVISIONAL EDITION.

EUROPE
Scale 1:1,000,000

BUDA PEST

(NORTH L 34.)

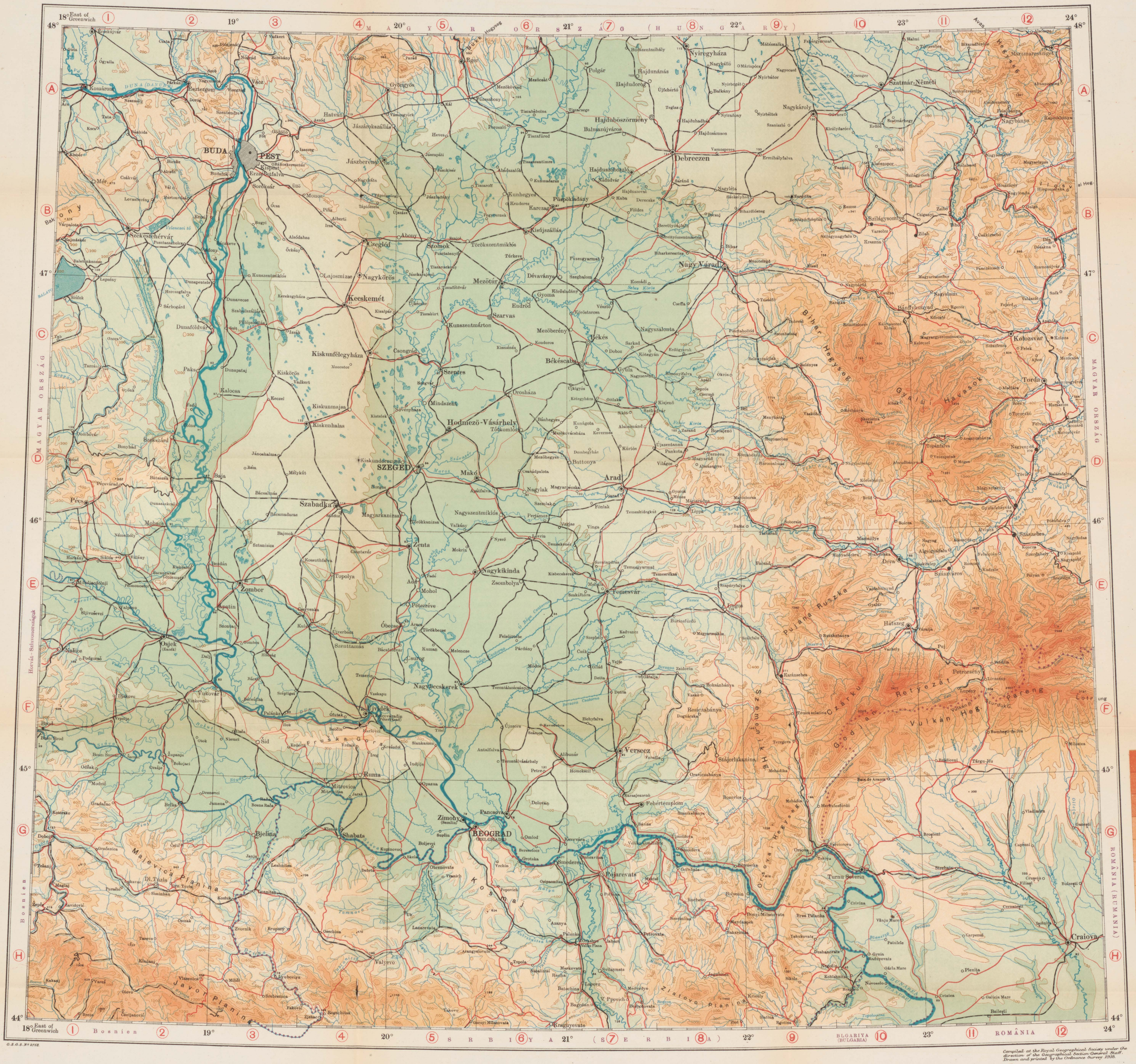

O.S.G.S. No 2758

Compiled at the Royal Geographical Society under the direction of the Geographical Section, General Staff. Drawn and printed by the Ordnance Survey 1918.

Reference

- Railways, two or more tracks
- " single
- " narrow gauge
- Roads, 1st class
- " 2nd "
- Other Roads and tracks
- Rivers and streams
- Canals
- Marshes and swamps
- Names of Mountain and Hill Ranges — Czárku
- " " Peaks with altitudes in metres — 2191 Lotrung
- Boundaries, international
- " provincial
- Towns of 1st importance — SZEGED
- " " 2nd " — Szabadka
- " " 3rd " — Zimony
- " " 4th " — Hatvan
- " " 5th " — Visegrad
- " " 6th " — Monostor
- " " Administrative importance — Pécs

INDEX TO ADJOINING SHEETS

(VIENNA) WIEN M. 33	KRAKAU M. 34	JITOMIR M. 35
TRIEST L. 33	51° E / 46° N / 46° N / 51° E	(BUKHAREST) BUCUREŞTI L. 35
ROMA K. 33	SOFIYA K. 34	(CONSTANTINOPLE) ISTAMBUL K. 35

Projection of the International Map.

Scale 1:1,000,000

Miles 10 5 0 10 20 30 40 50 60 70 Miles

1 Inch - 15·78 Miles & 1 Millimetre - 1 Kilometre

Kilometres 10 5 0 10 20 30 40 50 60 70 80 90 100 110 Kilometres

Authorities

Übersichtskarte von Mitteleuropa. 1:750,000 (Austria)
General karte von Mitteleuropa. 1:200,000 (Austria)
A Magyar Állam Katonageográfiai Térképe 1:400,000 (Magyar names)
Romania, Harta Generala. 1:800,000 (Rumanian names)
Carte Internationale du Monde au 1:1,000,000° Buda-Pest. North L 34
Artaria's Eisenbahnkarte für Österreich-Ungarn. (Railways)

Agents for the sale of maps published by the Geographical Section, General Staff.

LONDON. E. STANFORD, Ltd, 12, Long Acre, W.C. EDINBURGH. W. & A. K. JOHNSTON, Ltd, Easter Rd
LONDON. SIFTON, PRAED & Co., 67, St. James's St., S.W. LIVERPOOL. PHILIP, SON & NEPHEW, 20, Church St.
LONDON. T. FISHER UNWIN, 1, Adelphi Ter. W.C. CHINA. Messrs KELLY & WALSH, (thro' London Agent M. G. Brinkworth, St. Dunstans House, Fetter Lane, E.C.)

Crown Copyright Reserved.

Price { Plain 1/6 net / with Layers 3/- net

INDEX TO BOUNDARIES

Note:— Hungary and its provinces are underlined in Red

Pronunciation Glossary

Croat	Magyar	Rumanian	English equivalent
š	s	ş	sh
—	sz	—	s
č	cs	—	ch as in "church"
ć	—	c (before e & i)	ch as "t" in "creature"
c	c or cz	ţ	ts
—	—	d	z
ž	zs	j (medial)	j (French)
—	ds	g (before e & i)	j (English)
—	—	g (before a, o, & u)	g (hard) as in "gold"
ch	—	—	kh
w	—	—	v
—	v	—	w
j	—	j (initial)	y (consonant)
e	—	—	ye in "yes"
—	gy	—	dy
—	u	—	oo
—	e	—	ee
—	a	—	aa
—	ó	—	o (long)

EUROPE
Scale 1:1,000,000

BUCUREŞTI

THIRD PROVISIONAL EDITION.

(NORTH L 35)

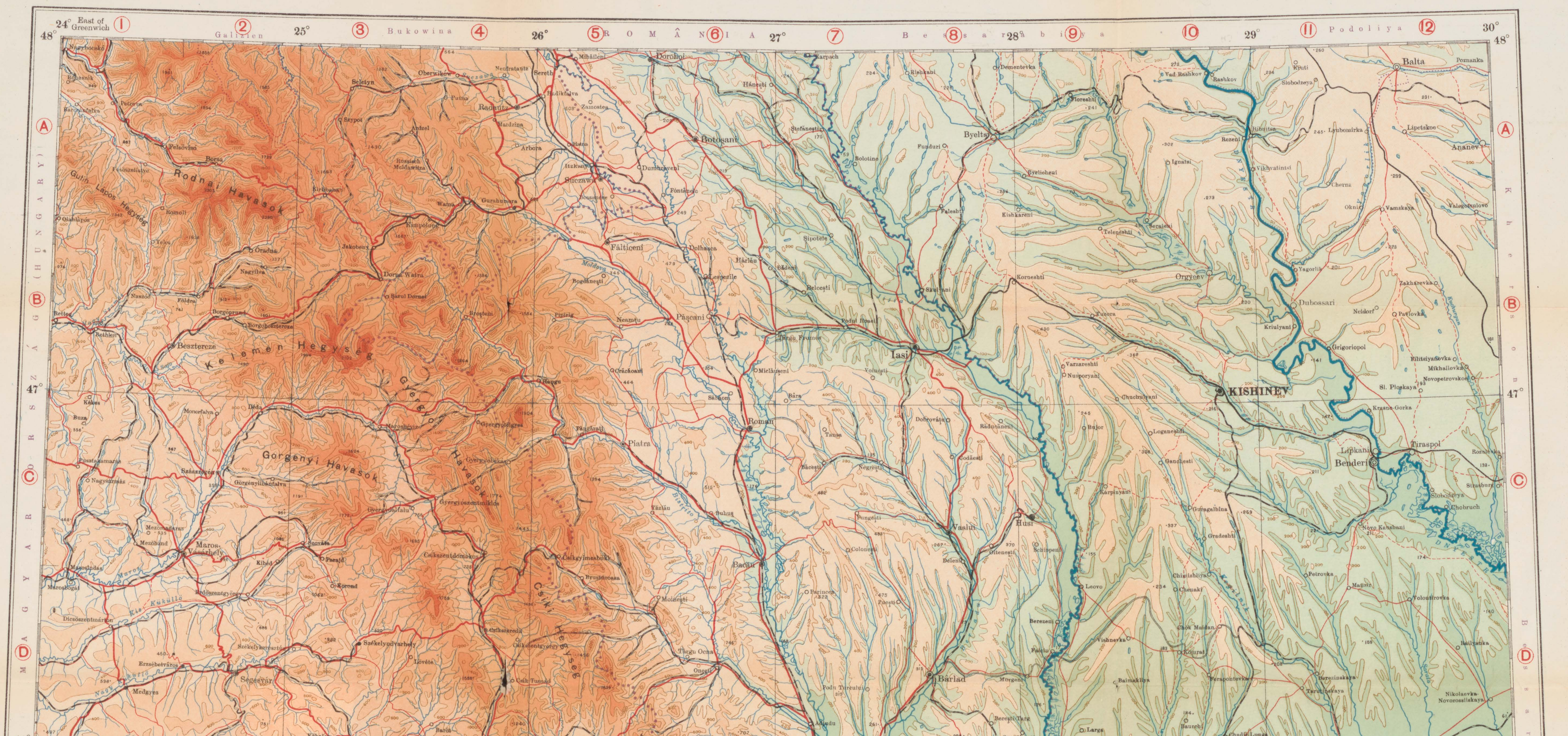



Reference

Railways, two or more tracks
" single
" narrow gauge
" under construction
Roads, 1st class
" 2nd "
Other Roads and tracks
Rivers and streams
Canals
Marshes and swamps
Names of Mountain and Hill Ranges — Csiki Hegyseg
" " Peaks with altitudes in metres — Gutin Lápos Hegyseg
Boundaries, international } as in July 1914.
" provincial }
Towns of 1st importance — KISHINEV
" " 2nd " — Brăila
" " 3rd " — Brassó
" " 4th " — Orgyeev
" " 5th " — Kagul
" " 6th " — Oancea
" " Administrative importance — Ploeşti
Fortresses — Galaţi

Contours at 100 and 200 metres, and above at 200 metre intervals

INDEX TO ADJOINING SHEETS

KRAKAU M. 34	JITOMIR M. 35	KIEV M. 36
BUDA PEST L. 34	27° E. 48° N. 48° N. 27° E.	ODESSA L. 36
SOFIYA K. 34	(CONSTANTINOPLE) ISTAMBUL K. 35	SINOB K. 36

Projection of the International Map

Scale 1:1,000,000

Miles 10 5 0 10 20 30 40 50 60 70 Miles

1 Inch = 15·78 Miles & 1 Millimetre = 1 Kilometre

Kilometres 10 5 0 10 20 30 40 50 60 70 80 90 100 110 Kilometres

Authorities

Übersichtskarte von Mitteleuropa 1:750,000 (Austria)
Generalkarte von Mitteleuropa 1:200,000 (Austria)
Spets. Karta Evropeiskoi Rossii 1:420,000 (Russian names)
România: Harta Generala 1:600,000
România: Serviciul Geografical Armatei 1:100,000
Recensământul General (Census 1899) spelling of Rumanian names
A Magyar Állam Kösigazgatási Térképe 1:400,000 (Magyar names)
Artaria's Eisenbahnkarte von Oesterreich-Ungarn und den Balkanländern 1914 (Railways)
Karta Putei Soobshcheniya Evropeiskoi Rossii 1913 (Railways)

INDEX TO BOUNDARIES

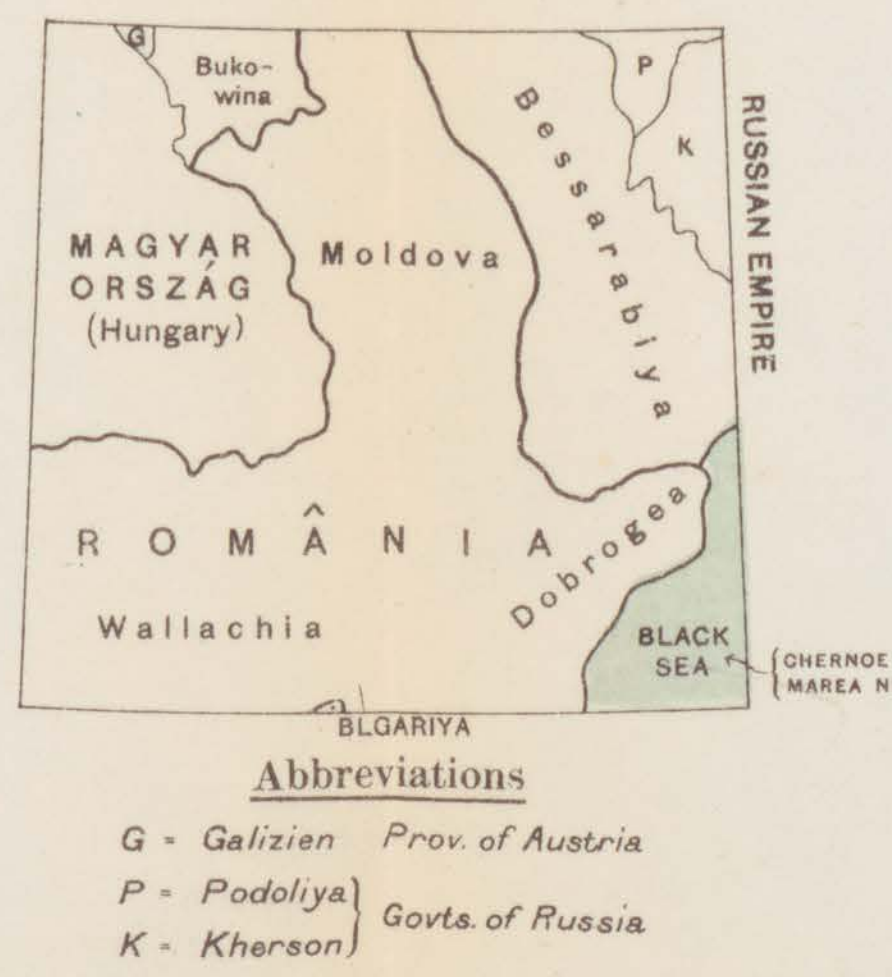

Abbreviations

G = Galizien — Prov. of Austria
P = Podoliya } Govts. of Russia
K = Kherson }

Compiled at the Royal Geographical Society under the direction of the Geographical Section, General Staff. Drawn and printed by the Ordnance Survey 1915. Railways corrected to Oct. 1918.

Pronunciation Glossary

Čech	Magyar	Rumanian	English equivalent
š	s	ş	sh
—	sz	—	s
č	cs	—	ch as in "church"
ć	—	c (before e & i)	ch as "t" in "creature"
c	c or cz	ţ	ts
—	—	d	z
ž	zs	j (medial)	j (French)
—	ds	g (before e & i)	j (English)
—	—	g (before a, o, ă, u)	g (hard) as in "gold"
ch	—	—	kh
w	—	—	v
—	v	—	w
j	—	j (initial)	y (consonant)
ě	—	—	ye in "yes"
—	gy	—	dy
—	ü	—	oo
—	é	—	ee
—	á	—	aa
—	ó	—	o (long)

Agents for the sale of maps published by the Geographical Section, General Staff.

LONDON. E. STANFORD, LTD. 12, Long Acre, W.C. — EDINBURGH. W. & A. K. JOHNSTON, LTD., Easter Rd.
LONDON. SIFTON, PRAED & Co. 67, St. James St. S.W. — LIVERPOOL. PHILIP, SON & NEPHEW, 20, Church St.
LONDON. T. FISHER UNWIN, 1, Adelphi Ter. W.C. — CHINA. MESSRS. KELLY & WALSH, (thro' London Agent Mr. G. Brinkworth, St. Dunstans House, Fetter Lane, E.C.)

Crown Copyright Reserved.

Price { Plain 1/6 net. with Layers 3/- net

EUROPE
Scale 1:1,000,000

SOFIYA

THIRD PROVISIONAL EDITION

(NORTH K. 34.)

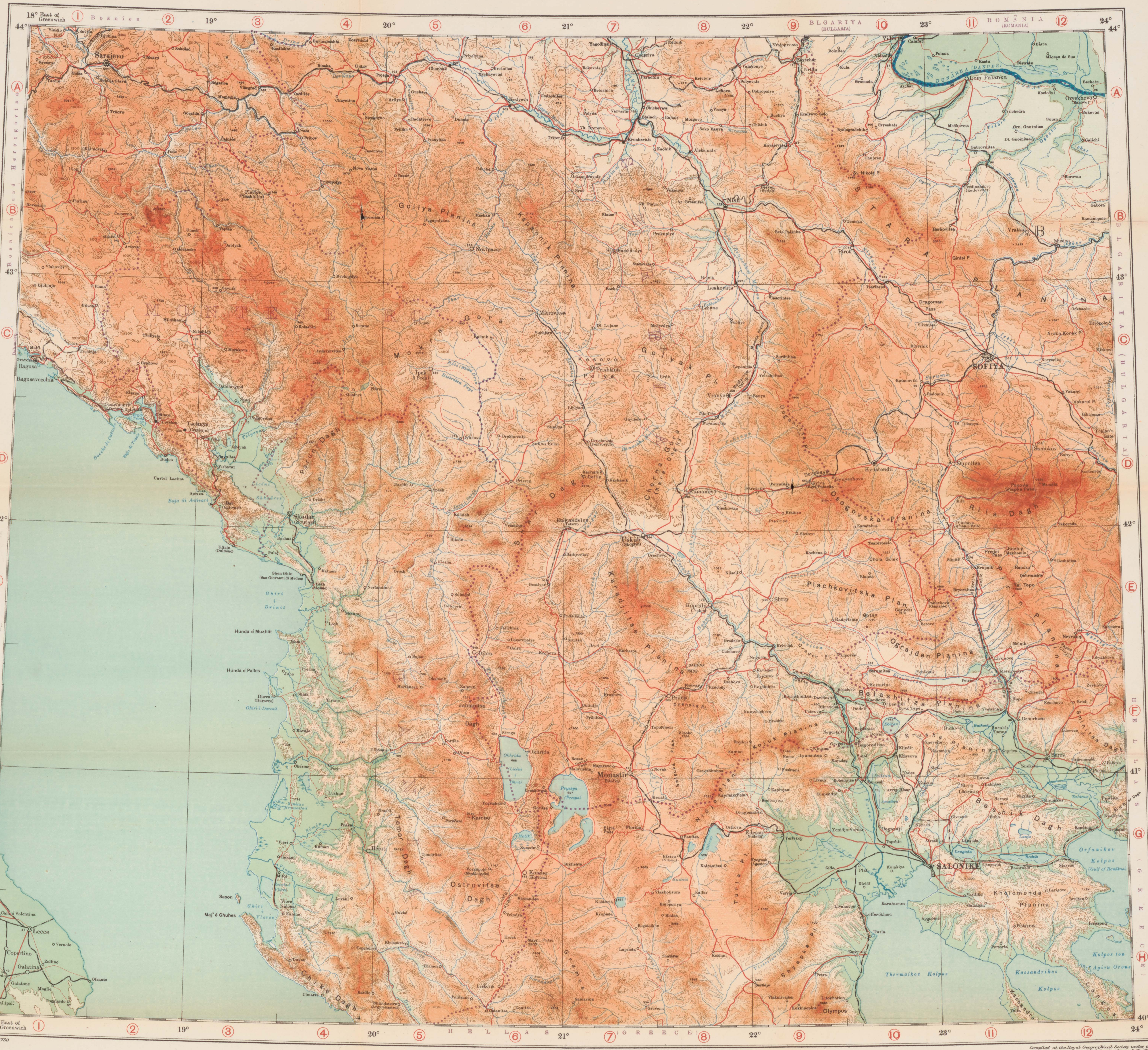

G.S.G.S. Nº 2758

Compiled at the Royal Geographical Society under the direction of the Geographical Section General Staff. Drawn and printed by the Ordnance Survey 1915 Corrections to December 1918.

Reference

- *Railways, two or more tracks*
- *" single*
- *" narrow gauge*
- *Roads, 1st class*
- *" 2nd "*
- *Other Roads and tracks*
- *Rivers and streams*
- *Canals*
- *Marshes and swamps*
- *Names of Mountain and Hill Ranges* — STARA PL.
- *" " Peaks with altitudes in metres* — 2985· Olympos
- *Boundaries, international*
- *" provincial*
- *Towns of 1st importance* — SOFIYA
- *" " 2nd "* — Monastir
- *" " 3rd "* — Shkoder
- *" " 4th "* — Ipek
- *" " 5th "* — Nikshich
- *" " 6th "* — Savnik
- *" Administrative importance* — Ragusa
- *Fortresses* — Sarajevo

INDEX TO ADJOINING SHEETS

TRIEST L. 33	BUDA PEST L. 34	(BUKHAREST) BUCUREȘTI L. 35
ROMA K. 33	21°E. 42°N. 42°N. 21°E.	(CONSTANTINOPLE) ISTAMBUL K. 35
PALERMO J. 33	ATHENAI J. 34	(SMYRNA) IZMIR J. 35

Projection of the International Map

Scale 1:1,000,000

Miles 10 5 0 10 20 30 40 50 60 70 Miles

1 Inch = 15·78 Miles & 1 Millimetre = 1 Kilometre

Kilometres 10 5 0 10 20 30 40 50 60 70 80 90 100 110 Kilometres

Authorities

Übersichtskarte von Mitteleuropa (Austria) 1:750,000
Generalkarte von Mitteleuropa (Austria) 1:200,000 (Relief)
Karta na Blgariya (Neranzi) 1:1,000,000 (Slav names)
România, Harta Generala 1:600,000 (Rumanian names)
Turkey in Europe (G.S.G.S.) 1:250,000
Karta Tsrnogorske Knyajevine, 1881; 1:166,000 (Montenegran names)
Shqiperia, 1902; 1:500,000 (Albanian names)
Carta... del Regno d'Italia 1:500,000 (Italy)

Note:- The spelling of names in territory which was Turkish until 1912 is generally doubtful

INDEX TO BOUNDARIES

Provinces of Austria-Hungary are underlined in Red

Agents for the sale of maps published by the Geographical Section, General Staff.

LONDON. E. STANFORD, LTD. 12, Long Acre, W.C.
LONDON. SIFTON, PRAED & Co. 67, St. James' St. S.W.
LONDON. T. FISHER UNWIN, 1, Adelphi Ter. W.C.
EDINBURGH. W. & A. K. JOHNSTON, LTD. Easter Rd.
LIVERPOOL. PHILIP, SON & NEPHEW, 20, Church St.
CHINA. MESSRS KELLY & WALSH, (thro' London Agent Mr. G. Brinkworth, St. Dunstans House, Fetter Lane, E.C.)

Crown Copyright Reserved.

Price { Plain 1/6 net, with Layers 3/- net

Pronunciation Glossary

Croatian	Rumanian	English equivalent
š	ș	sh
č	—	ch as in "church"
ć	—	ch as "t" in "creature"
c	ț	ts
—	d	z
ž	j (medial)	j (French)
—	g (before e & i)	j (English)
—	g (before a, o & u)	g (hard) as in "gold"
ch	—	kh
w	—	v
j	j (initial)	y (consonant)
ě	—	ye in "yes"

Note:- The "j" in names on this sheet is the French "j"

1 : 1,000,000.

CURZOLARIAN ARCHIPELAGO.

G.S.G.S. 2879

Ordnance Survey, August, 1918.

Scale 1:1,000,000

Miles 10 5 0 10 20 30 40 50 60 70 Miles

1 Inch = 15·78 Miles & 1 Millimetre = 1 Kilometre

Kilometres 10 5 0 10 20 30 40 50 60 70 80 90 100 110 Kilometres

SLOVACHIA

1 Pozsony (Pressburg)
2 Nyitra (Neutra)
3 Bars
4 Trencsén (Trentschin)
5 Turócz
6 Hont
7 Esztergom (Gran)
8 Nógrád (Neograd)
9 Zólyom (Sohl)
10 Liptó (Liptau)
11 Árva
12 Szepes
13 Gömör
14 Abauj-Torna
15 Sáros
16 Zemplén
17 Ung

RUTHENIA

18 Bereg
19 Ugocsa
20 Máramaros

TRANSYLVANIA

21 Alsó-Fehér (Unt. Weissenburg)
22 Szolnok-Doboka
23 Besztercze-Naszód
24 Maros-Torda
25 Csík
26 Háromszék
27 Brassó
28 Fogaras
29 Kolozs (Klausenburg)
30 Nagy-Küküllő (Gross-Kokel)
31 Kis-Küküllő (Klein-Kokel)
32 Udvarhely
33 Torda-Aranyos
34 Szeben (Hermannstadt)
35 Hunyad

MAGYARIA

36 Sopron (Ödenburg)
37 Vas (Eisenburg)
38 Moson (Wieselburg)
39 Győr (Raab)
40 Komárom (Komorn)
41 Veszprém
42 Fejér (Stuhlweissenburg)
43 Pest-Pilis-Solt-Kiskun
44 Borsod
45 Heves
46 Jász-Nagy-Szolnok
47 Hajdu (Hajduken)
48 Szabolcs
49 Szatmár
50 Szilágy
51 Bihar
52 Békés
53 Csanád
54 Arad
55 Csongrád
56 Bács-Bodrog
57 Baranya
58 Tolna
59 Somogy
60 Zala

BANAT

61 Temes
62 Krassó-Szörény
63 Torontál

CROATIA-SLAVONIA

64 Lika-Krbava (Lika-Korbava)
65 Modruš-Rijeka (Modrus-Fiume)
66 Zagreb (Zágráb, Agram)
67 Varaždin (Varasd)
68 Bjelovar-Križevci (Belovár-Körös)
69 Požega (Pozsega)
70 Virovitica (Verőcze)
71 Srijem (Szerém, Syrmien)

G.S., G.S., No 2917.

War Office, Feb. 1919.