EAST AFRICA 1:50,000 (UGANDA)

BUGALA

Sheet 80/3

Refer to this map as:-	Series. Y732 Sheet. 80/3 Edition. 3-U.S.D.

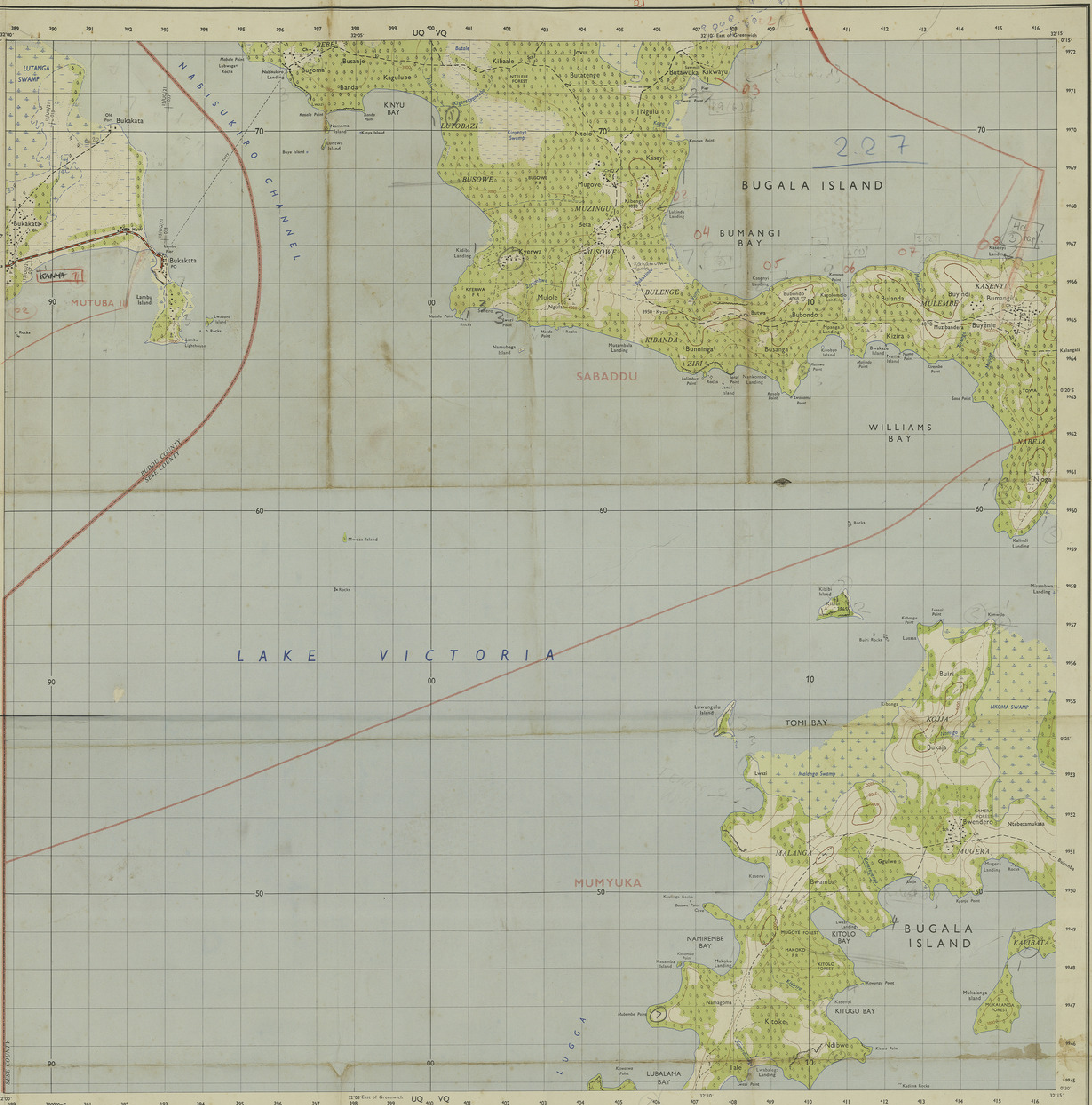

Series Y732
Edition 3-U.S.D.
Published by the Department of Lands and Surveys, Uganda, 1967.

©COPYRIGHT UGANDA GOVERNMENT 1967

SCALE 1:50,000

1 inch to approximately 0.8 miles — 1 Mile to approximately 1.27 inches

Miles / Feet / Kilometres / Metres

HEIGHTS IN FEET

Printed by the Department of Lands and Surveys, Uganda 1967.
1000-9/67

Map users are invited to inform the Commissioner of Lands and Surveys P.O. Box 1, Entebbe, of any errors or additions.

ADMINISTRATIVE DIVISIONS

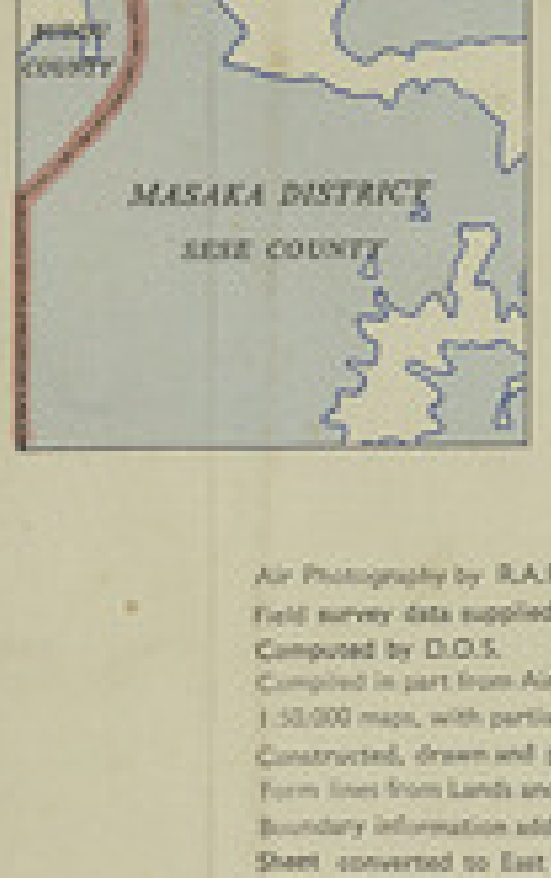

CONSTRUCTION



INDEX TO ADJOINING SHEETS

79/2 LUKAYA	80/1 BUNJAKO	80/2 LULAMBA
79/4 LAKE NABUGABO	80/3 BUGALA	80/4 KALANGALA
88/2 BUYAGA	89/1 MULABANA	89/2 FUNVE

SHEET HISTORY

Air Photography by R.A.F., February 1950 and Hunting Aerosurveys Ltd., July 1955.
Field survey data supplied by Lands and Surveys Department, Uganda.
Computed by D.O.S.
Compiled in part from Air Photography and from Lands and Surveys Department 1:10,000 and 1:50,000 maps, with partial air photo revision.
Constructed, drawn and photographed by Directorate of Overseas Surveys 1960 (D.O.S. 426).
Form lines from Lands and Surveys Department 1:50,000 and 1:25,000 maps, with partial air photo revision.
Boundary information added by Lands and Surveys Department, Uganda, October, 1961.
Sheet converted to East Africa 1:50,000 Series by the Department of Lands and Surveys, Uganda, 1967.

MAPS CONSULTED:-
1:10,000 Lake Victoria S.A.36 C.I. Sheets 51-55, 61,63-65,74,75,84,85,94,95,1934 and 1941.
S.A.36 C.III. Sheets 3 and 4 1934, by the Department of Lands and Surveys.
1:50,000 S.A.36 C.I.SW., No. A 469, and S.A.36 C.III.NW., No.683, 1934, by the Department of Lands and Surveys, Uganda.
1:250,000 East Africa Series Y503 S.A. 36 2 Masaka, 1959, by the Department of Lands and Surveys Uganda.
1:500,000 East Africa Series Y401, S.A.36 36 2 Musoma, Second Edition G.S.G.S. No 4355, 1958.

Legend

Built-up Areas; Villages; Huts; All Weather Roads :- Bound Surface (Milestone); Loose Surface (Road Number); Dry Weather Roads (Culvert, Bridge); Main Tracks (Motorable); Other Tracks and Footpaths; Railways, Station, Siding, Level Crossing; Light; Airfield Runways :- Bound; Murrum; Grass; Telephone Line; Power Transmission Line; Antiquity (Royal Tombs); Mineral Workings; Mosque, Church; Contours (V.I. 100ft.), Depression.

Boundaries :- International; Regional; District; County, Municipality or Town; Sub-County or Location (KUJU); National Park, Game Reserve or Nature Reserve; Boundary Pillar; Trigonometrical Station :- Primary; Secondary; Other (Pillar, Ground Station); Heights in Feet (Ground Level) 3950; Air Photo Principal Point with Sortie No.

Forest; Thicket; Bamboo; Plantation :- (Coffee C, Sisal S, Sugar Su, Palm; Wattle W, Cashew Nut CN); Woodland; Scrub; Scattered Trees; Palms; Mangrove Swamp; Tree Swamp; Papyrus Swamp, Marsh, Bog; Seasonal Swamp.

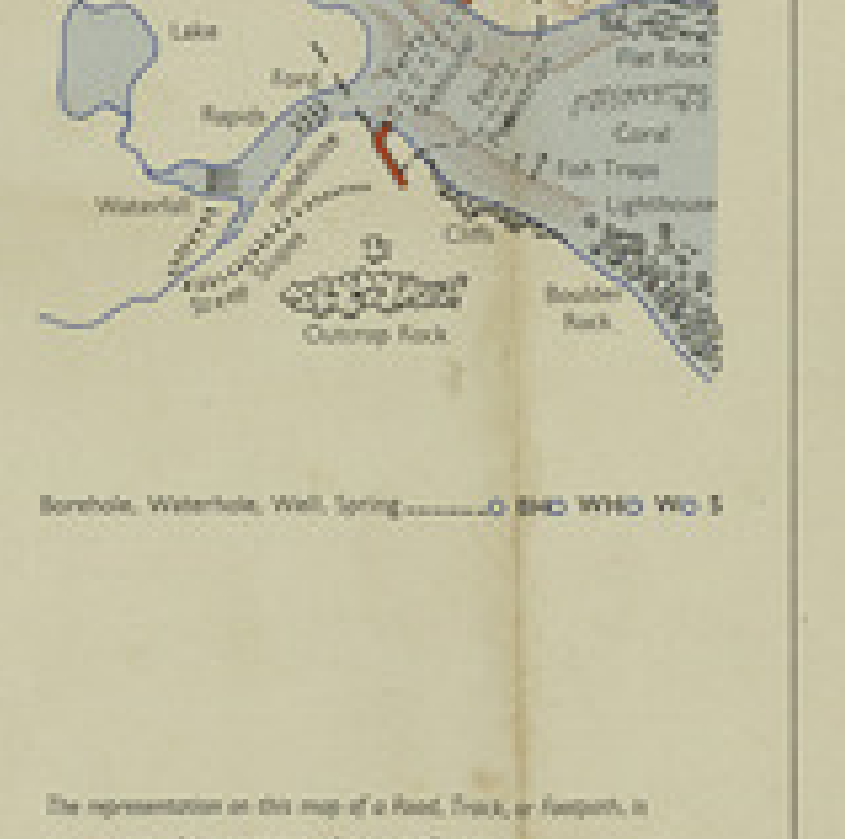

Borehole, Waterhole, Well, Spring ..... o BHO WHO Wo S

ABBREVIATIONS

AC	Area Commissioner	Hosp	Hospital	PS	Police Station
Ch	Church	LGHQ	Local Government Headquarters	RC	Regional Commissioner
CHQ	County Headquarters	LHQ	Location Headquarters	RH	Rest House
Ct Ho	Court House	Mkt	Market	Sch	School
DC	District Commissioner	MoW	Ministry of Works	SCHQ	Sub-County Headquarters
DHQ	Division Headquarters	PO	Post Office	T	Telephone
Disp	Dispensary	PP	Police Post	Tg	Telegraph
FR	Forest Reserve			TC	Trading Centre

The representation on this map of a Road, Track, or Footpath, is no evidence of the existence of a right of way.

This map is NOT an authority on the delimitation of boundaries.

District Vegetation Boundaries are shown as a dotted line.

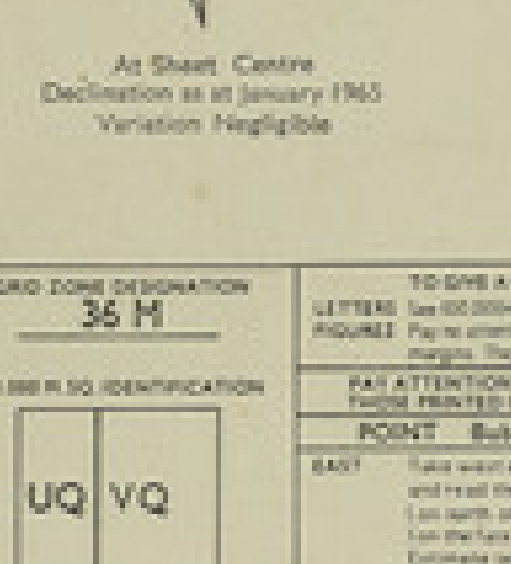

At Sheet Centre
Declination as at January 1965
Variation Negligible

Grid :-	U.T.M. Zone 36
Projection :-	Transverse Mercator
Spheroid :-	Clarke 1880 (Modified)
Unit of Measurement :-	Metre
Meridian of Origin :-	33°00' East of Greenwich
Latitude of Origin :-	Equator
Scale Factor at Origin :-	0.9996
False Co-ords of Origin :-	500,000m Easting, 10,000,000m Northing
Datum :-	New (1960)Arc

GRID ZONE DESIGNATION 36 M

100,000 M SQ. IDENTIFICATION: UQ | VQ

TO GIVE A GRID REFERENCE ON THIS SHEET

POINT Bubondo ▽ 4068 LETTERS VQ

REFERENCE VQ 098 656

Refer to this map as:-	Series. Y732 Sheet. 80/3 Edition. 3-U.S.D.